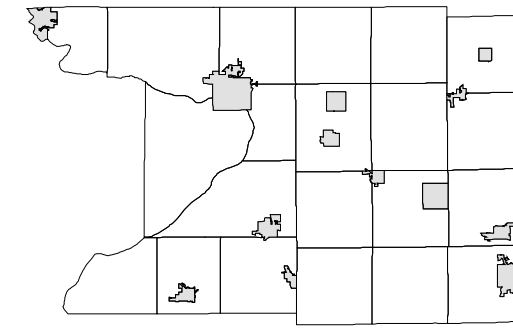


TOWN OF RANDOLPH

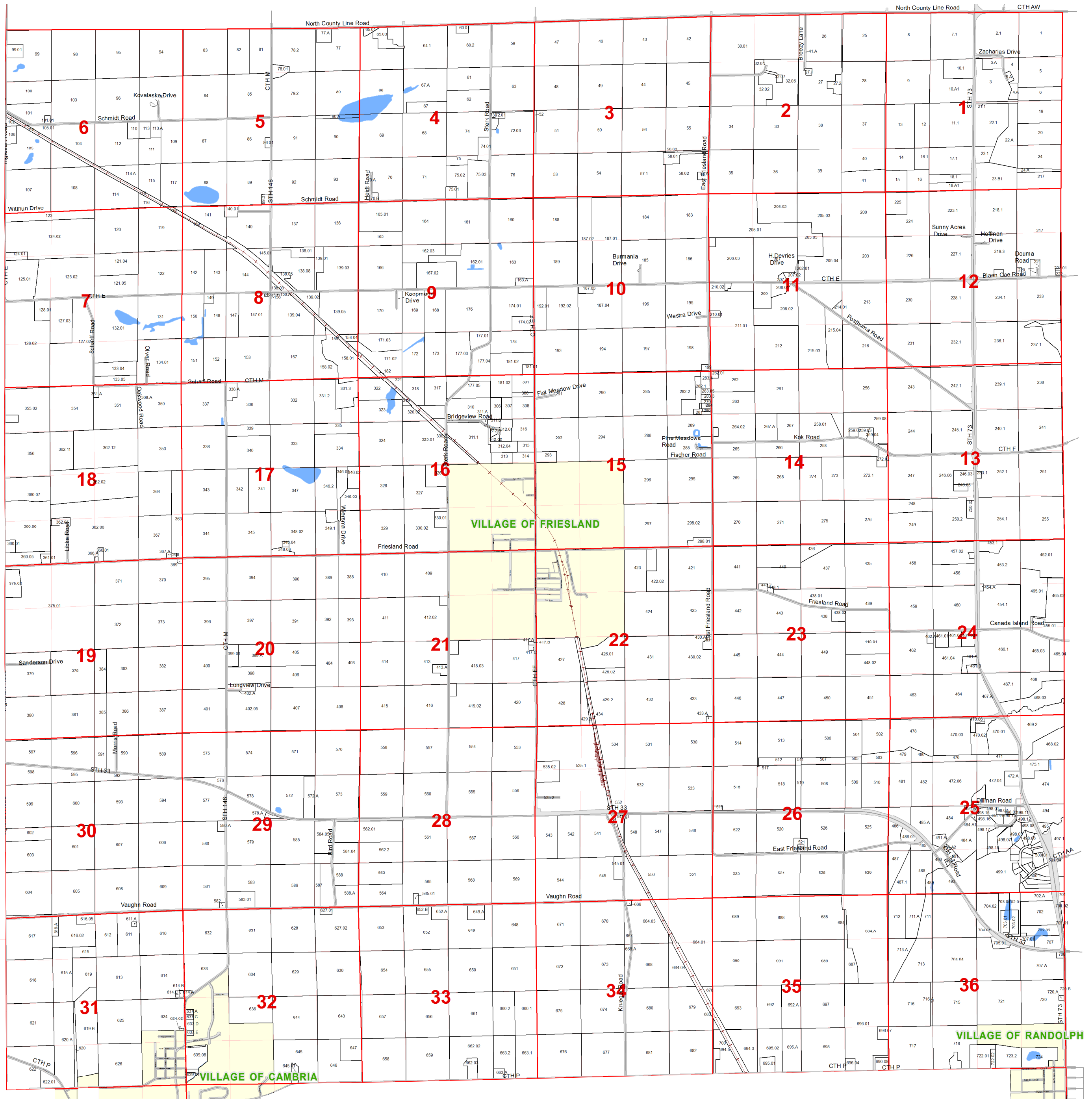


6	5	4	3	2	1
7	8	9	10	11	12
18	17	16	15	14	13
19	20	21	22	23	24
30	29	28	27	26	25
31	32	33	34	35	36

SEE GREEN LAKE COUNTY

SEE TOWN OF SCOTT

SEE DODGE COUNTY

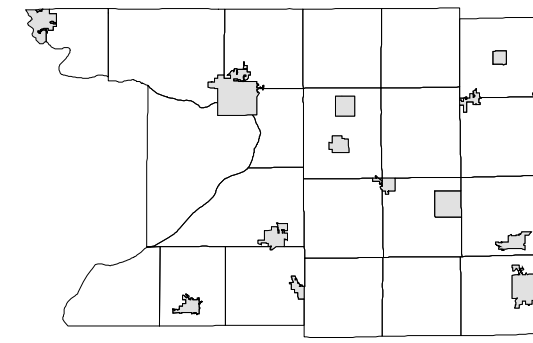


SEE TOWN OF COURTLAND

TOWN OF RANDOLPH

SECTION 1 T13N R12E

1 inch = 400 feet 1:4,800



6	5	4	3	2	1
7	8	9	10	11	12
18	17	16	15	14	13
19	20	21	22	23	24
30	29	28	27	26	25
31	32	33	34	35	36

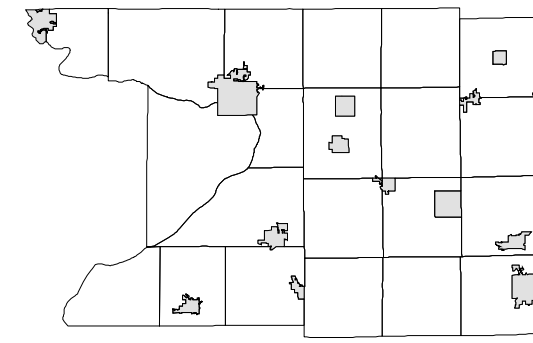
SEE GREEN LAKE COUNTY



TOWN OF RANDOLPH

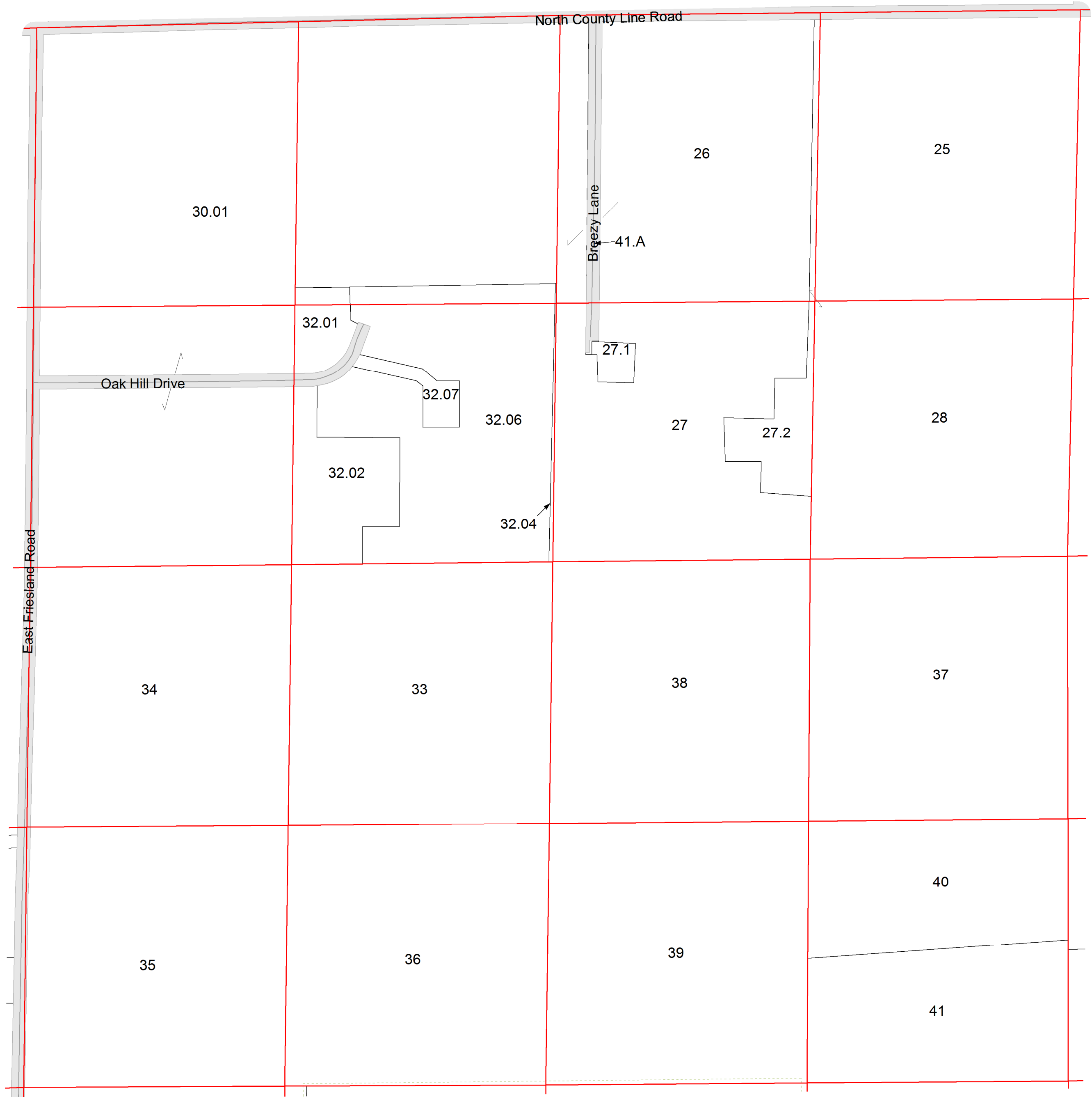
SECTION 2 T13N R12E

1 inch = 400 feet 1:4,800



6	5	4	3	2	1
7	8	9	10	11	12
18	17	16	15	14	13
19	20	21	22	23	24
30	29	28	27	26	25
31	32	33	34	35	36

SEE GREEN LAKE COUNTY



SEE SECTION 03 TOWN OF RANDOLPH

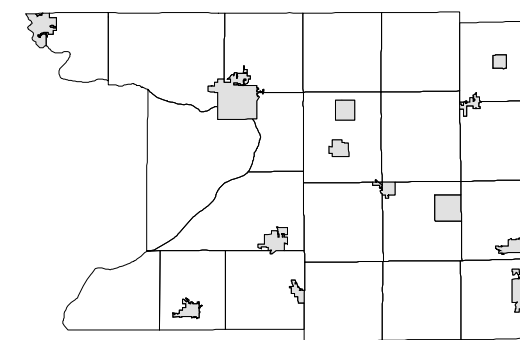
SEE SECTION 01 TOWN OF RANDOLPH

SEE SECTION 11 TOWN OF RANDOLPH

TOWN OF RANDOLPH


SECTION 3 T13N R12E

1 inch = 400 feet 1:4,800



6	5	4	3	2	1
7	8	9	10	11	12
18	17	16	15	14	13
19	20	21	22	23	24
30	29	28	27	26	25
31	32	33	34	35	36

SEE GREEN LAKE COUNTY



SEE SECTION 04 TOWN OF RANDOLPH

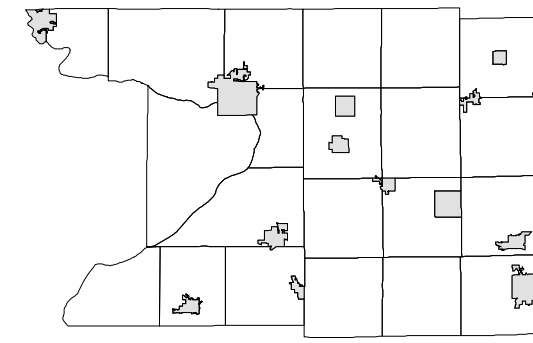
SEE SECTION 02 TOWN OF RANDOLPH

SEE SECTION 10 TOWN OF RANDOLPH

TOWN OF RANDOLPH

SECTION 4 T13N R12E

1 inch = 400 feet 1:4,800

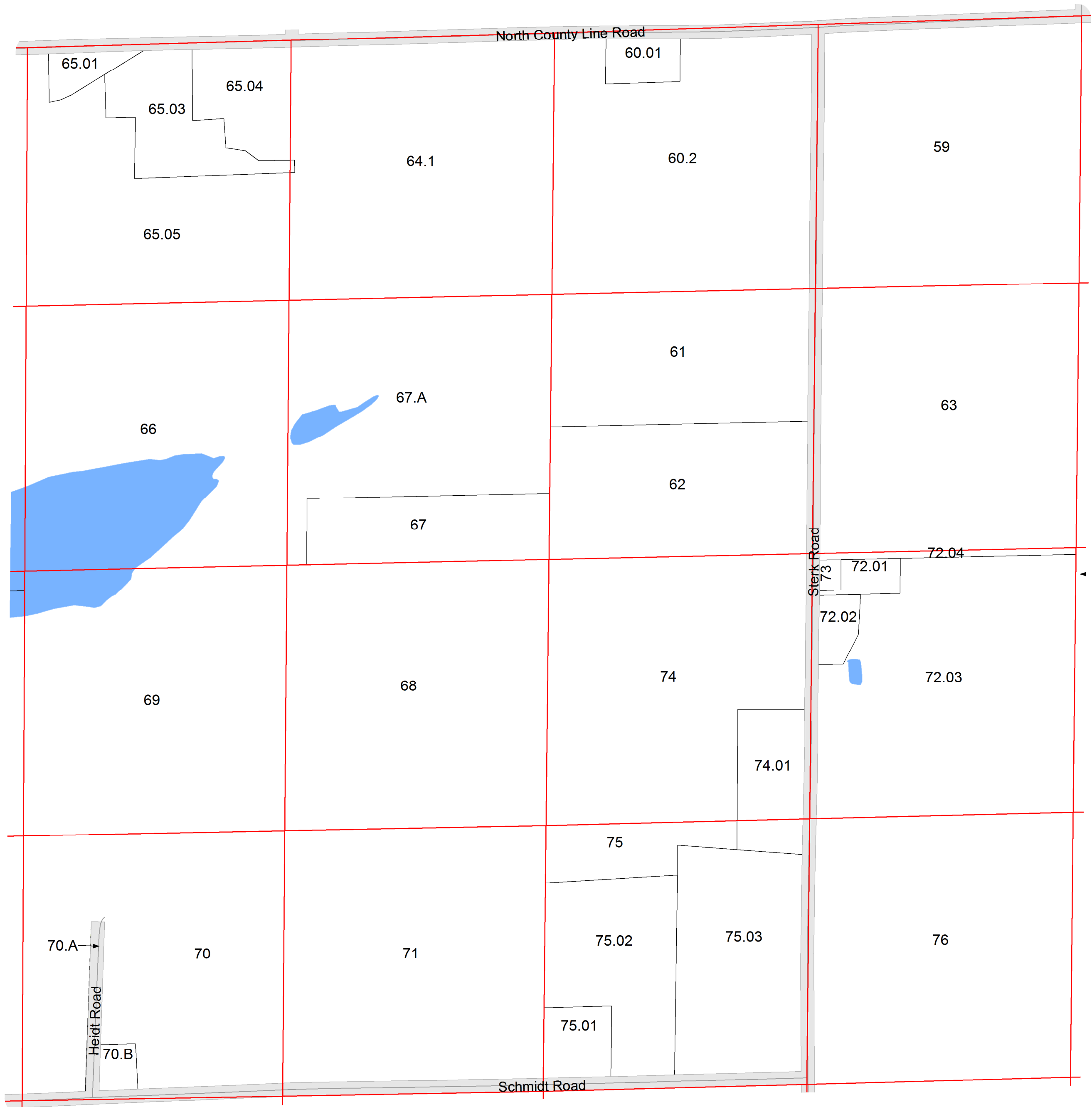


6	5	4	3	2	1
7	8	9	10	11	12
18	17	16	15	14	13
19	20	21	22	23	24
30	29	28	27	26	25
31	32	33	34	35	36

SEE GREEN LAKE COUNTY

SEE SECTION 05 TOWN OF RANDOLPH

SEE SECTION 03 TOWN OF RANDOLPH

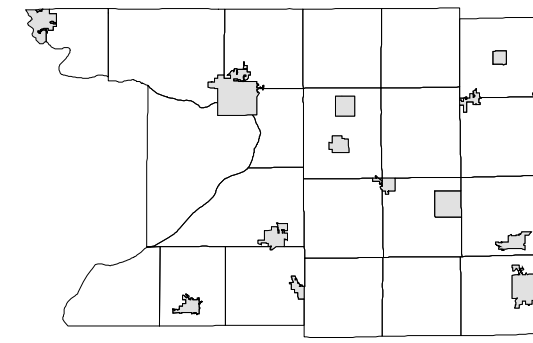


SEE SECTION 09 TOWN OF RANDOLPH

TOWN OF RANDOLPH

SECTION 5 T13N R12E

1 inch = 400 feet 1:4,800

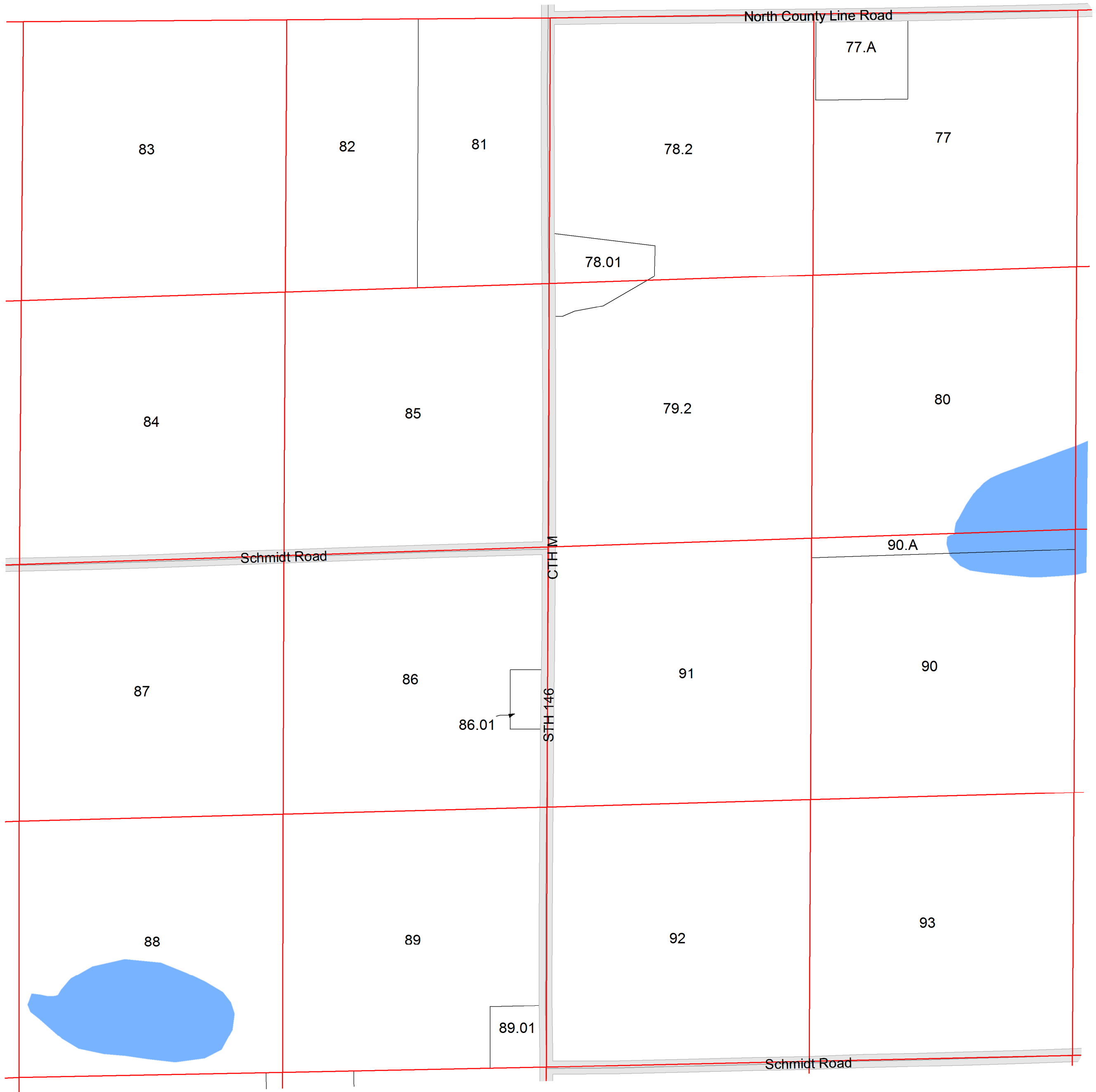


6	5	4	3	2	1
7	8	9	10	11	12
18	17	16	15	14	13
19	20	21	22	23	24
30	29	28	27	26	25
31	32	33	34	35	36

SEE GREEN LAKE COUNTY

SEE SECTION 06 TOWN OF RANDOLPH

SEE SECTION 04 TOWN OF RANDOLPH

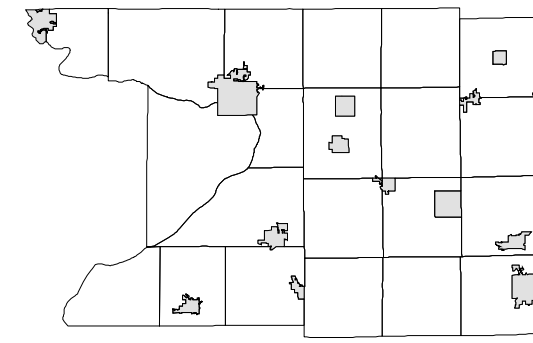


SEE SECTION 08 TOWN OF RANDOLPH

TOWN OF RANDOLPH

SECTION 6 T13N R12E

1 inch = 400 feet 1:4,800



6	5	4	3	2	1
7	8	9	10	11	12
18	17	16	15	14	13
19	20	21	22	23	24
30	29	28	27	26	25
31	32	33	34	35	36

SEE GREEN LAKE COUNTY

SEE SECTION 12 TOWN OF SCOTT

SEE SECTION 05 TOWN OF RANDOLPH

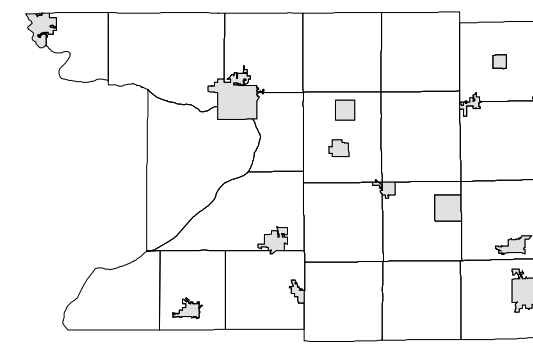


SEE SECTION 07 TOWN OF RANDOLPH

TOWN OF RANDOLPH

SECTION 7 T13N R12E

1 inch = 400 feet 1:4,800



6	5	4	3	2	1
7	8	9	10	11	12
18	17	16	15	14	13
19	20	21	22	23	24
30	29	28	27	26	25
31	32	33	34	35	36

SEE SECTION 06 TOWN OF RANDOLPH

SEE SECTION 13 TOWN OF SCOTT

SEE SECTION 08 TOWN OF RANDOLPH

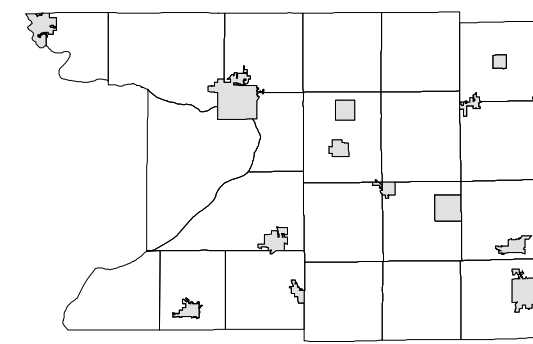


SEE SECTION 18 TOWN OF RANDOLPH

TOWN OF RANDOLPH

SECTION 8 T13N R12E

1 inch = 400 feet 1:4,800

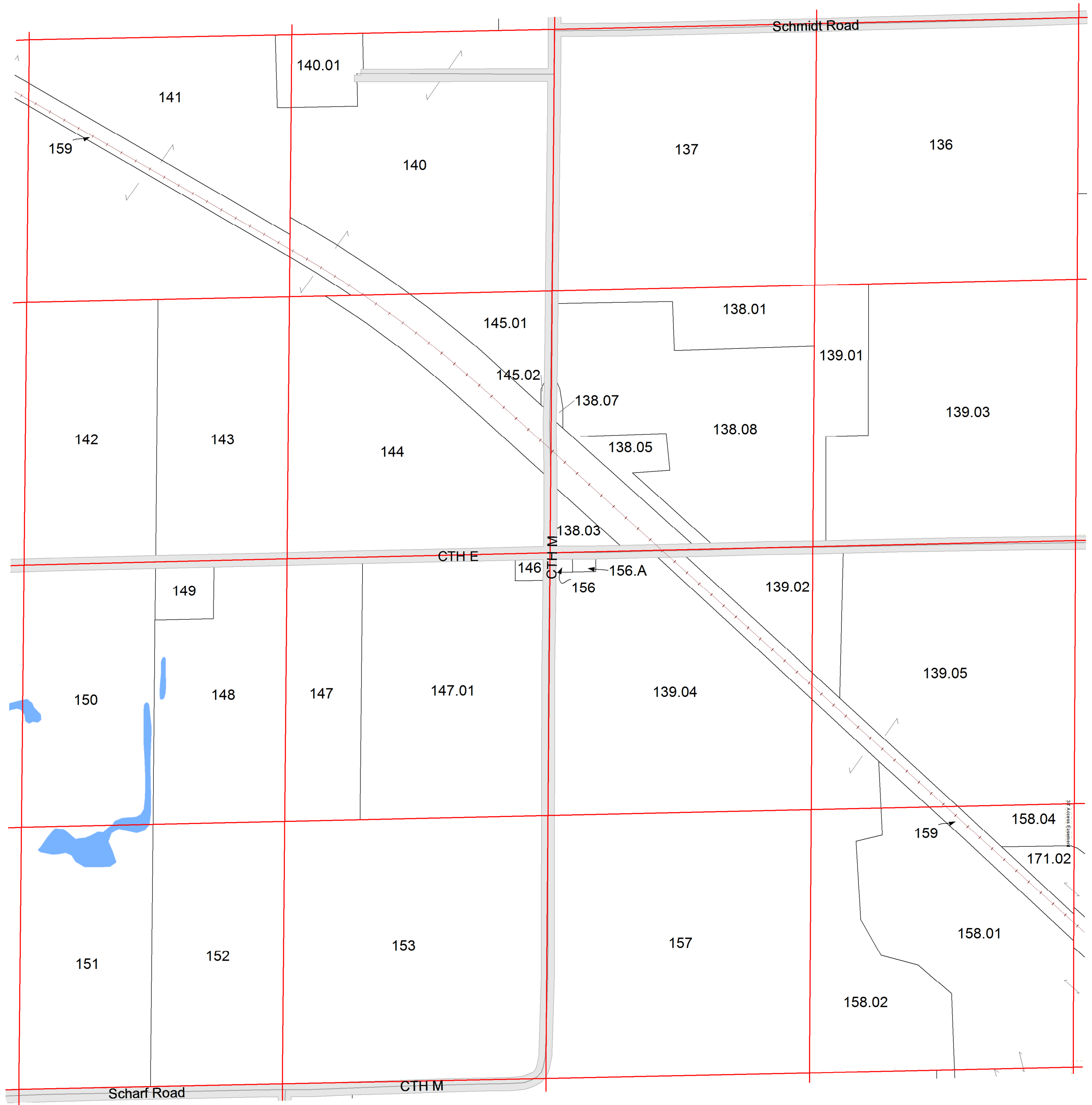


6	5	4	3	2	1
7	8	9	10	11	12
18	17	16	15	14	13
19	20	21	22	23	24
30	29	28	27	26	25
31	32	33	34	35	36

SEE SECTION 05 TOWN OF RANDOLPH

SEE SECTION 07 TOWN OF RANDOLPH

SEE SECTION 09 TOWN OF RANDOLPH

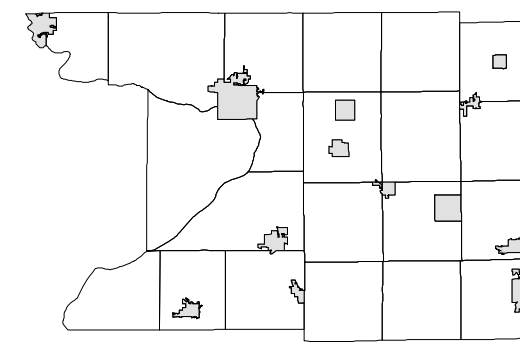


SEE SECTION 17 TOWN OF RANDOLPH

TOWN OF RANDOLPH

SECTION 9 T13N R12E

1 inch = 400 feet 1:4,800



6	5	4	3	2	1
7	8	9	10	11	12
18	17	16	15	14	13
19	20	21	22	23	24
30	29	28	27	26	25
31	32	33	34	35	36

SEE SECTION 04 TOWN OF RANDOLPH

SEE SECTION 08 TOWN OF RANDOLPH

SEE SECTION 10 TOWN OF RANDOLPH

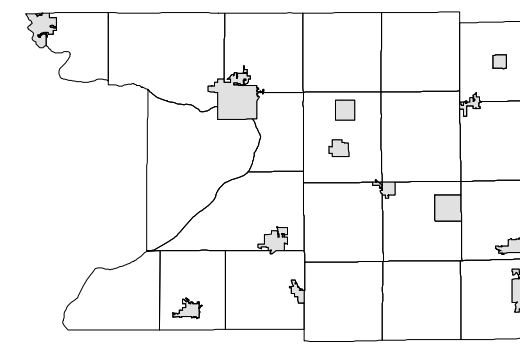


SEE SECTION 16 TOWN OF RANDOLPH

TOWN OF RANDOLPH

SECTION 10 T13N R12E

1 inch = 400 feet 1:4,800

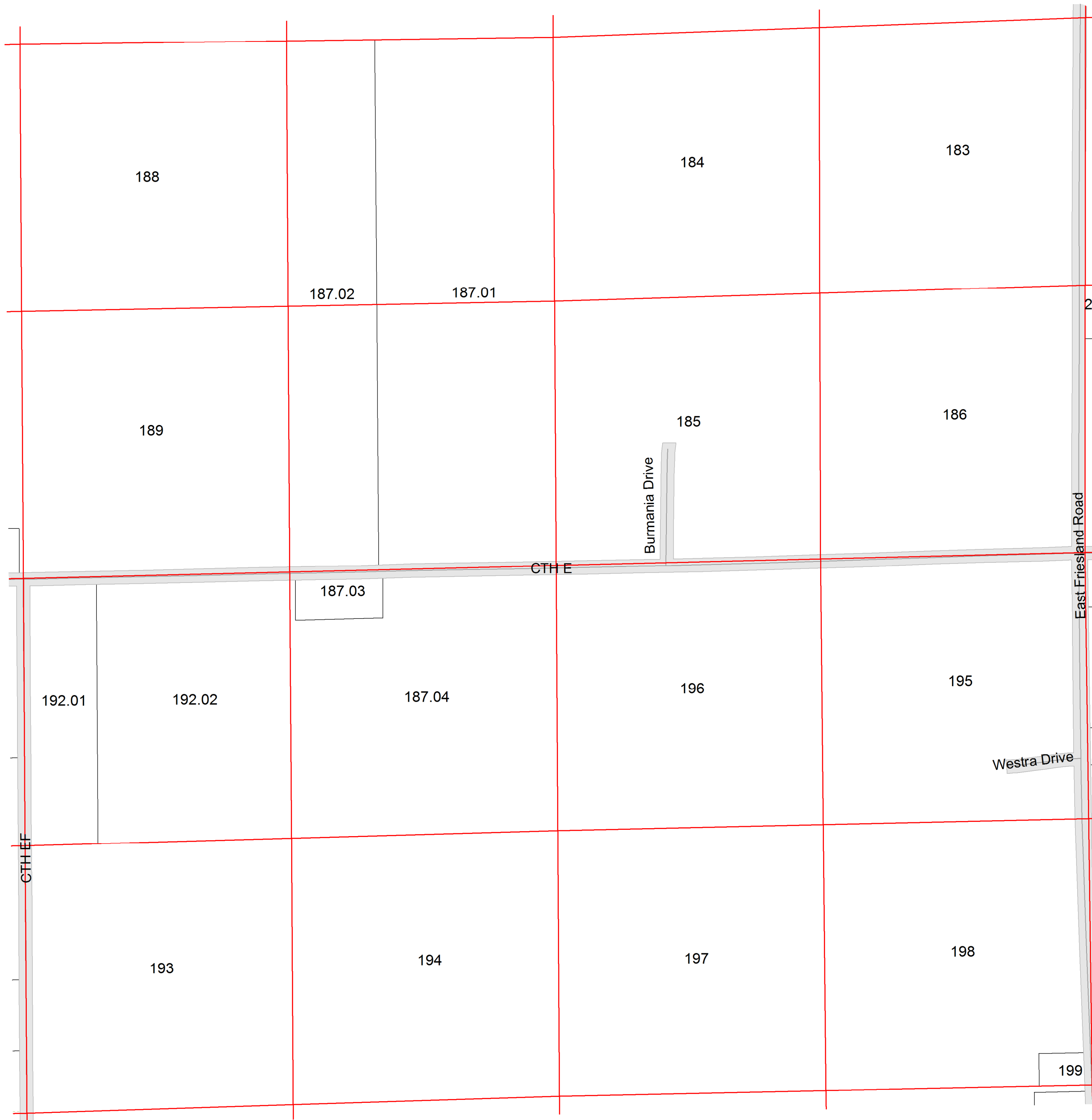


6	5	4	3	2	1
7	8	9	10	11	12
18	17	16	15	14	13
19	20	21	22	23	24
30	29	28	27	26	25
31	32	33	34	35	36

SEE SECTION 03 TOWN OF RANDOLPH

SEE SECTION 09 TOWN OF RANDOLPH

SEE SECTION 11 TOWN OF RANDOLPH

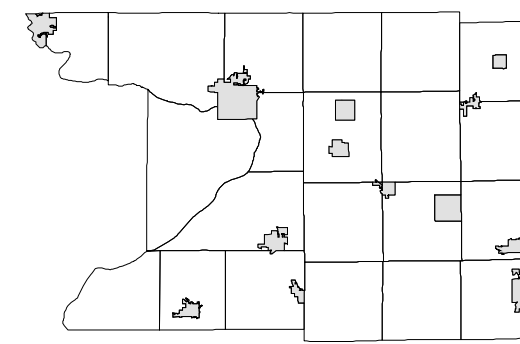


SEE SECTION 15 TOWN OF RANDOLPH

TOWN OF RANDOLPH

SECTION 11 T13N R12E

1 inch = 400 feet 1:4,800

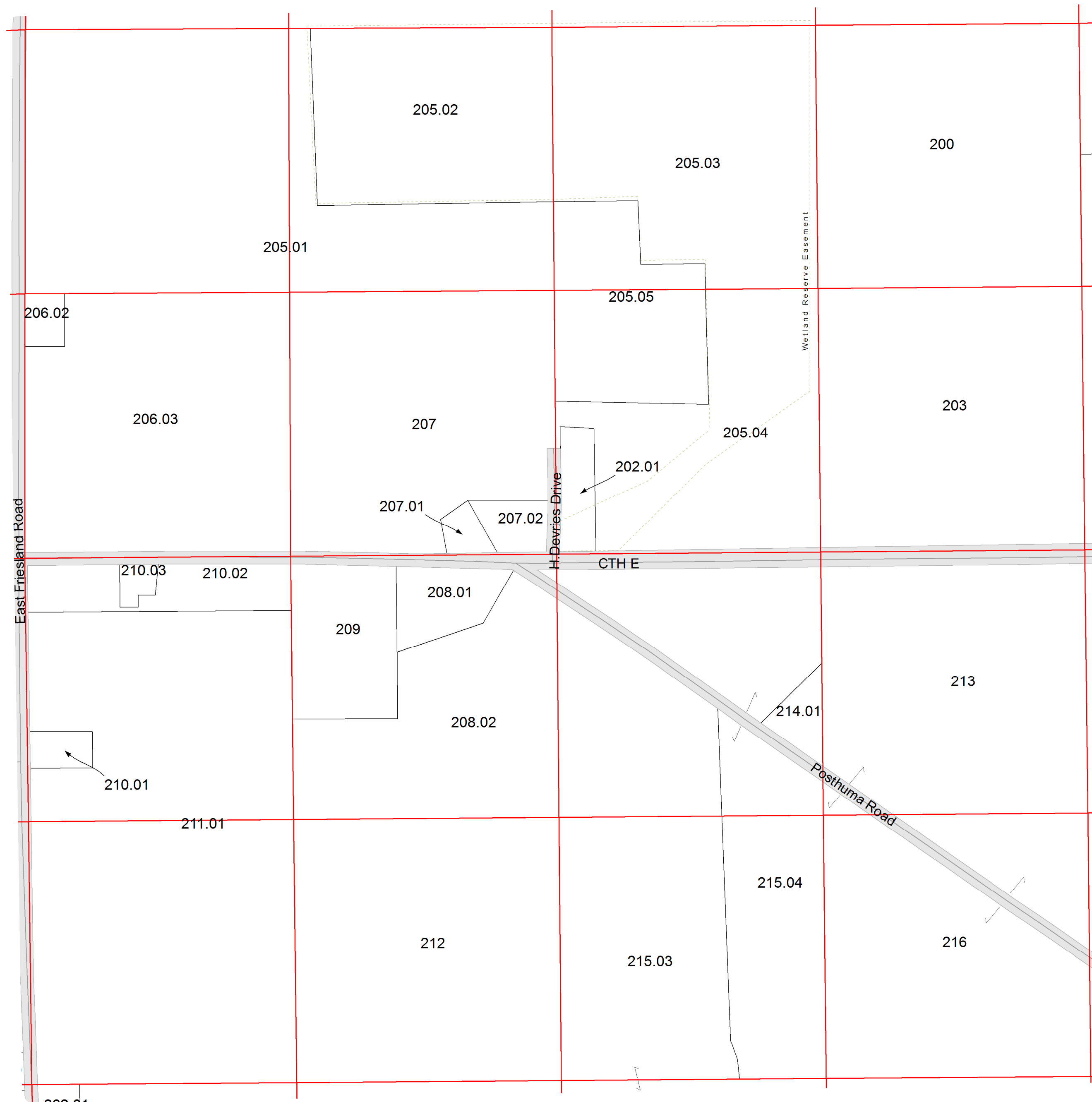


6	5	4	3	2	1
7	8	9	10	11	12
18	17	16	15	14	13
19	20	21	22	23	24
30	29	28	27	26	25
31	32	33	34	35	36

SEE SECTION 02 TOWN OF RANDOLPH

SEE SECTION 10 TOWN OF RANDOLPH

SEE SECTION 12 TOWN OF RANDOLPH

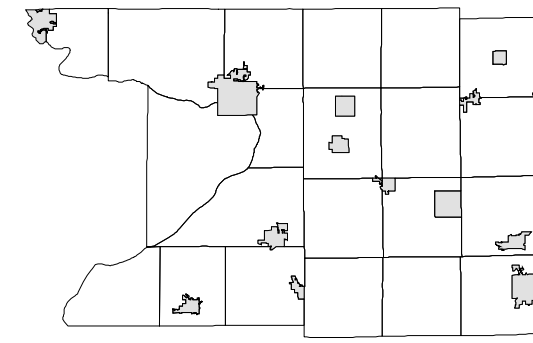


SEE SECTION 14 TOWN OF RANDOLPH

TOWN OF RANDOLPH

SECTION 12 T13N R12E

1 inch = 400 feet 1:4,800

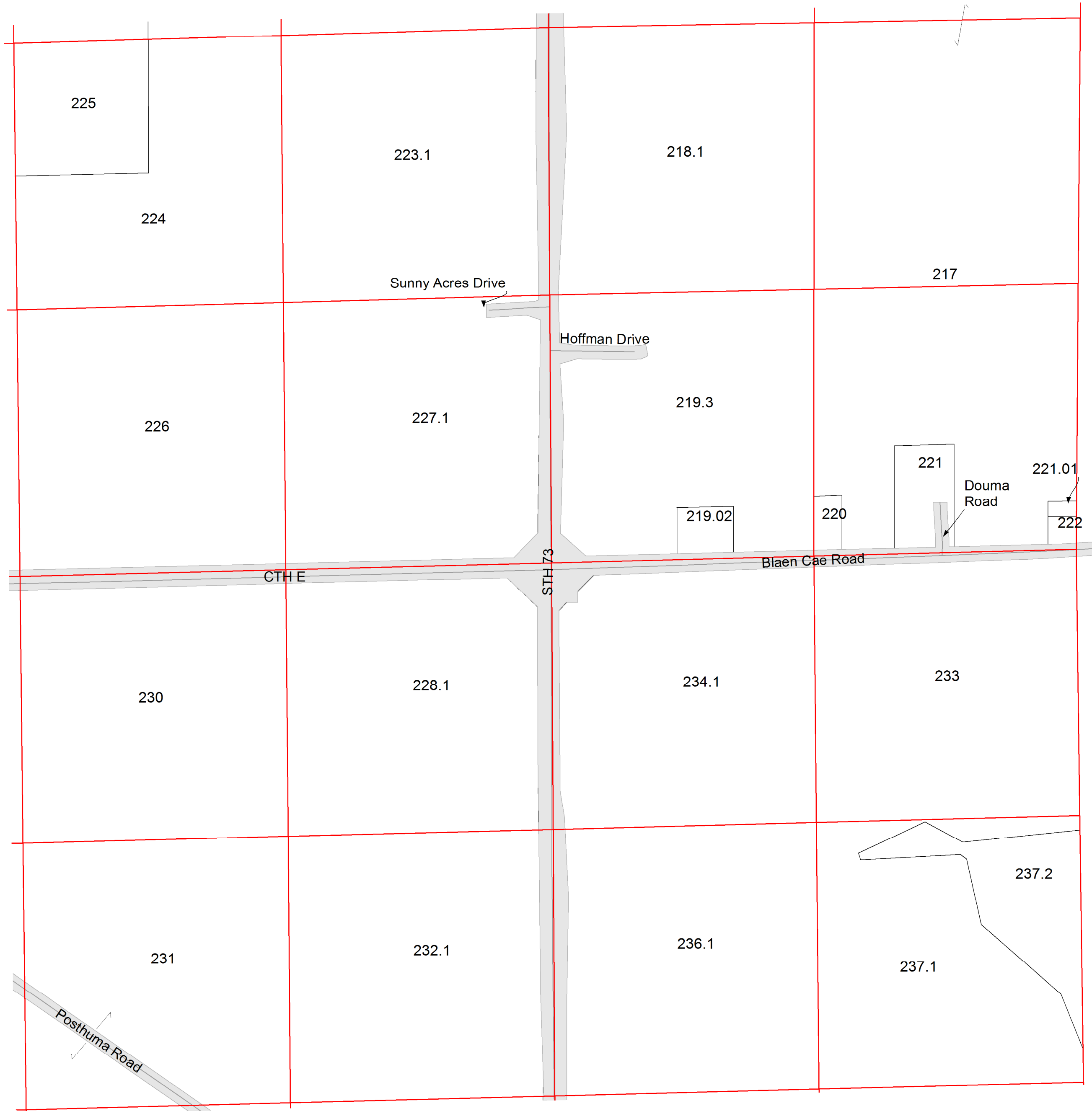


6	5	4	3	2	1
7	8	9	10	11	12
18	17	16	15	14	13
19	20	21	22	23	24
30	29	28	27	26	25
31	32	33	34	35	36

SEE SECTION 01 TOWN OF RANDOLPH

SEE SECTION 11 TOWN OF RANDOLPH

SEE DODGE COUNTY

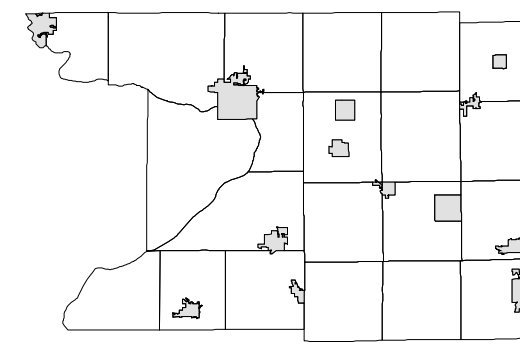


SEE SECTION 13 TOWN OF RANDOLPH

TOWN OF RANDOLPH

SECTION 13 T13N R12E

1 inch = 400 feet 1:4,800

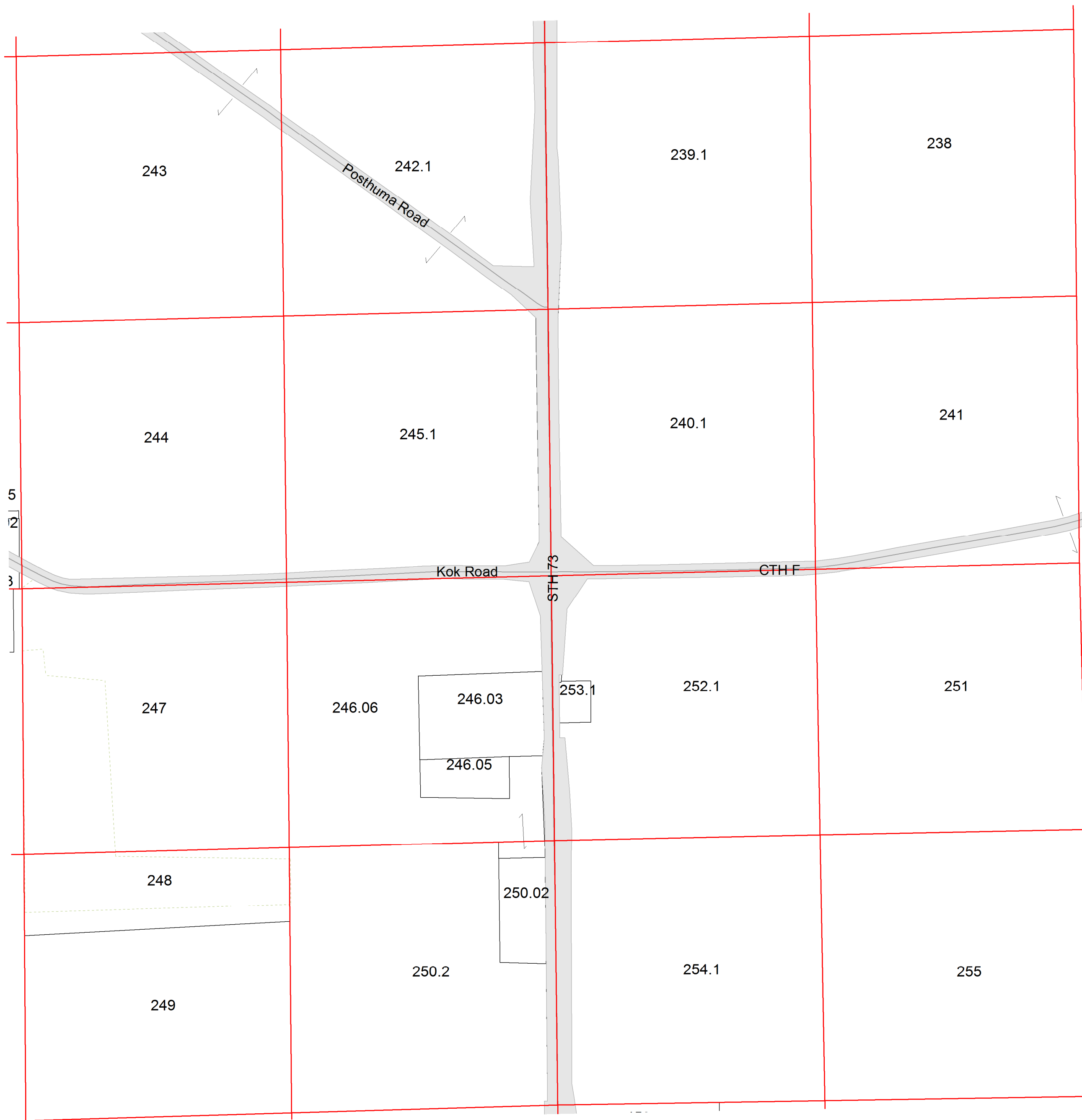


6	5	4	3	2	1
7	8	9	10	11	12
18	17	16	15	14	13
19	20	21	22	23	24
30	29	28	27	26	25
31	32	33	34	35	36

SEE SECTION 12 TOWN OF RANDOLPH

SEE SECTION 14 TOWN OF RANDOLPH

SEE DODGE COUNTY

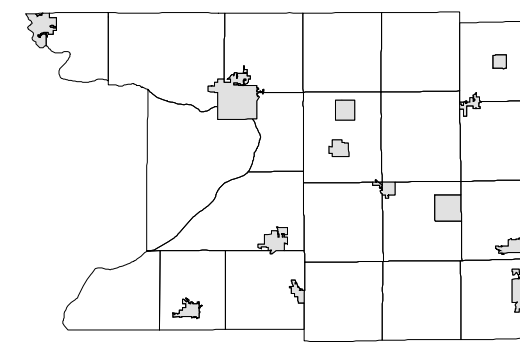


SEE SECTION 24 TOWN OF RANDOLPH

TOWN OF RANDOLPH

SECTION 14 T13N R12E

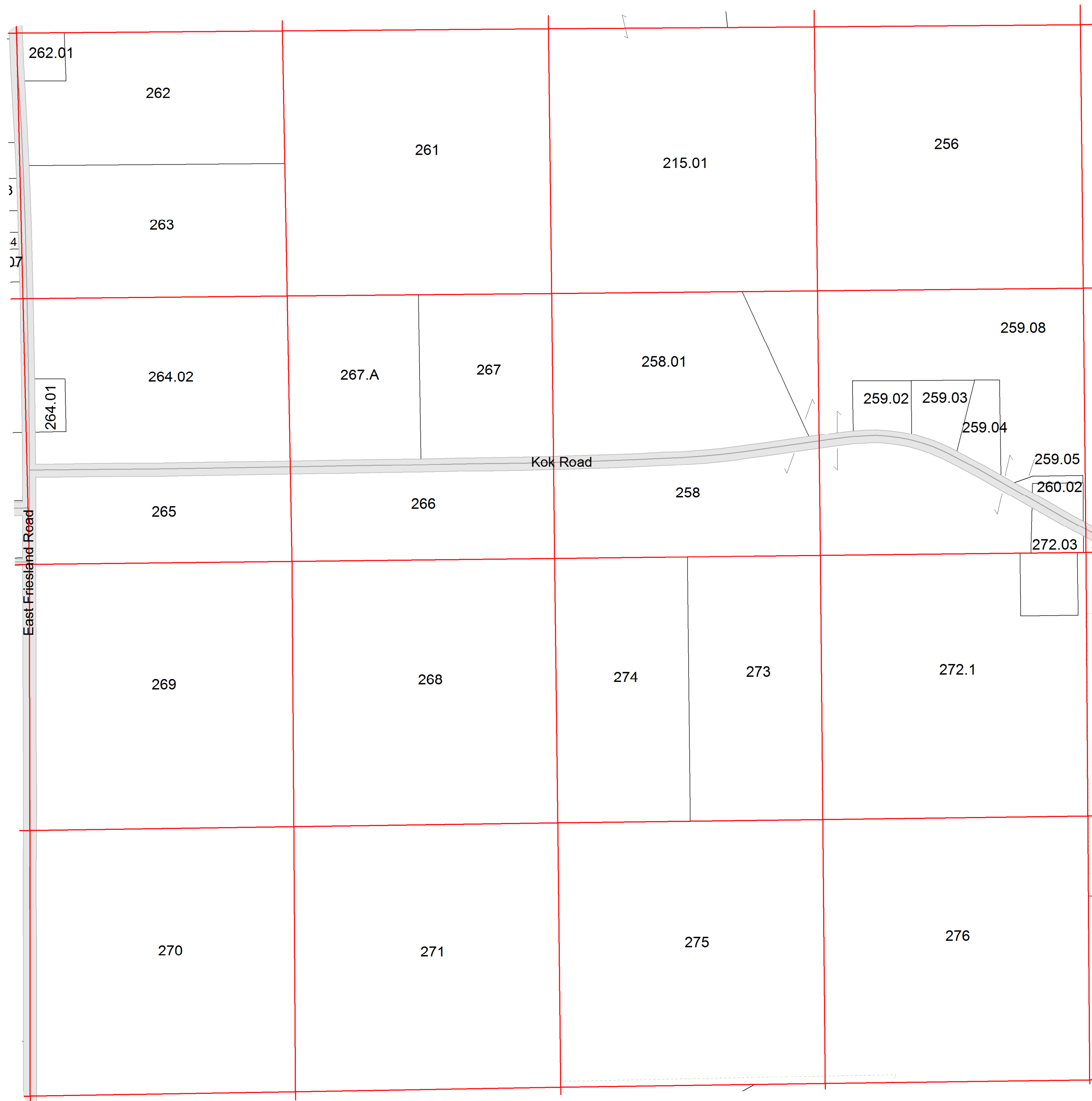
1 inch = 400 feet 1:4,800



6	5	4	3	2	1
7	8	9	10	11	12
18	17	16	15	14	13
19	20	21	22	23	24
30	29	28	27	26	25
31	32	33	34	35	36

SEE SECTION 11 TOWN OF RANDOLPH

SEE SECTION 15 TOWN OF RANDOLPH



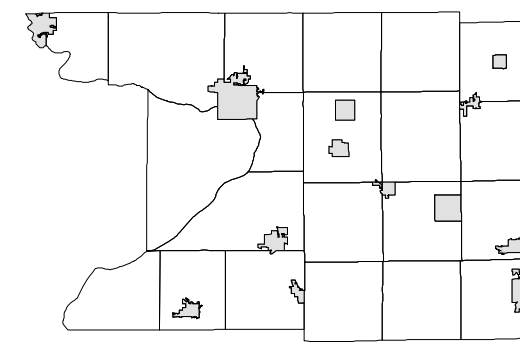
SEE SECTION 13 TOWN OF RANDOLPH

SEE SECTION 23 TOWN OF RANDOLPH

TOWN OF RANDOLPH

SECTION 15 T13N R12E

1 inch = 400 feet 1:4,800

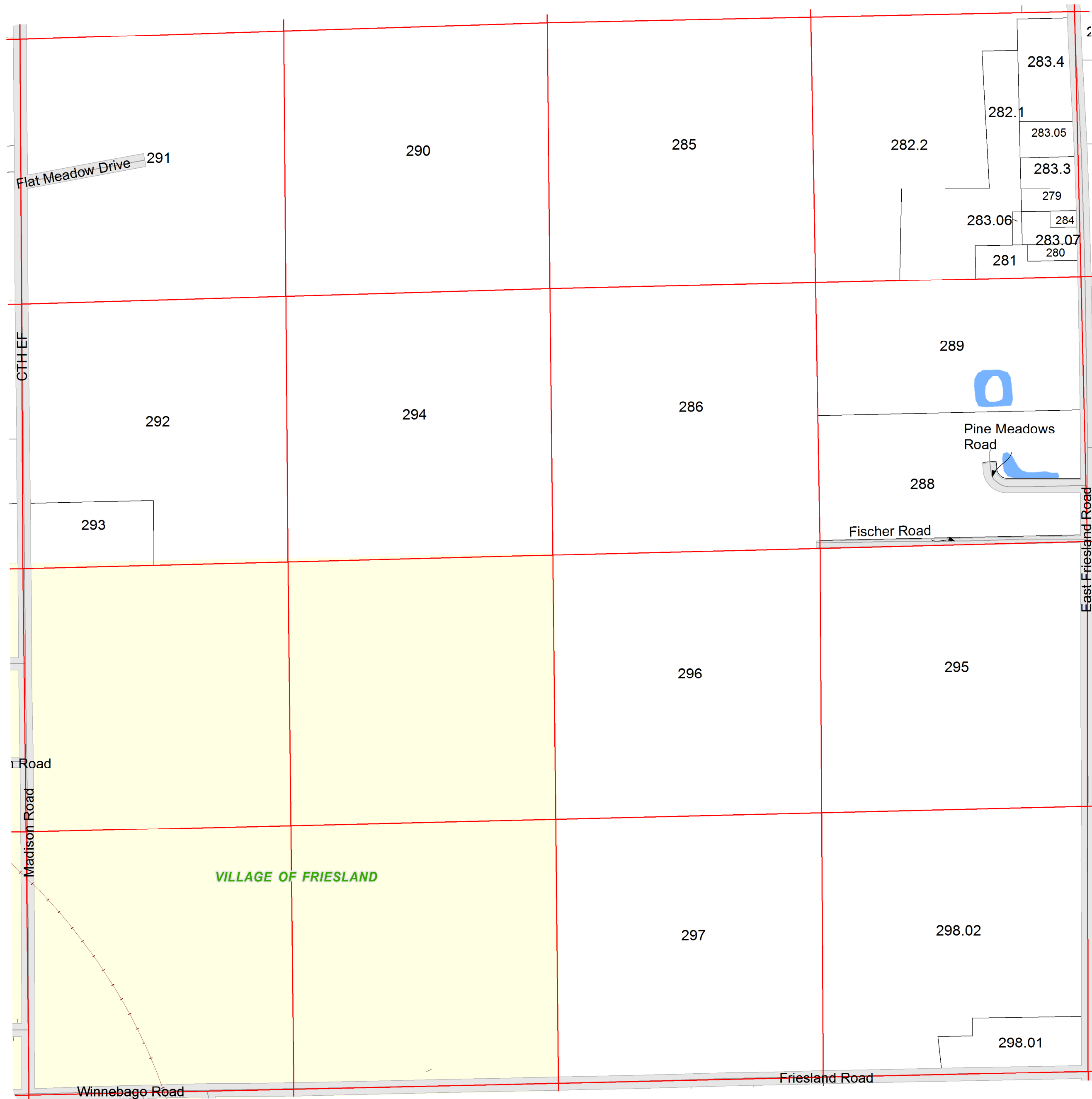


6	5	4	3	2	1
7	8	9	10	11	12
18	17	16	15	14	13
19	20	21	22	23	24
30	29	28	27	26	25
31	32	33	34	35	36

SEE SECTION 10 TOWN OF RANDOLPH

SEE SECTION 16 TOWN OF RANDOLPH

SEE SECTION 14 TOWN OF RANDOLPH

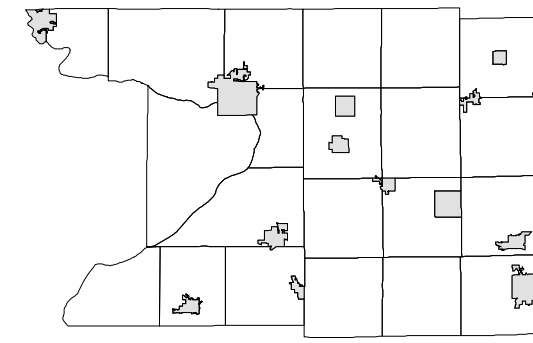


SEE VILLAGE OF FRIESLAND

TOWN OF RANDOLPH

SECTION 16 T13N R12E

1 inch = 400 feet 1:4,800

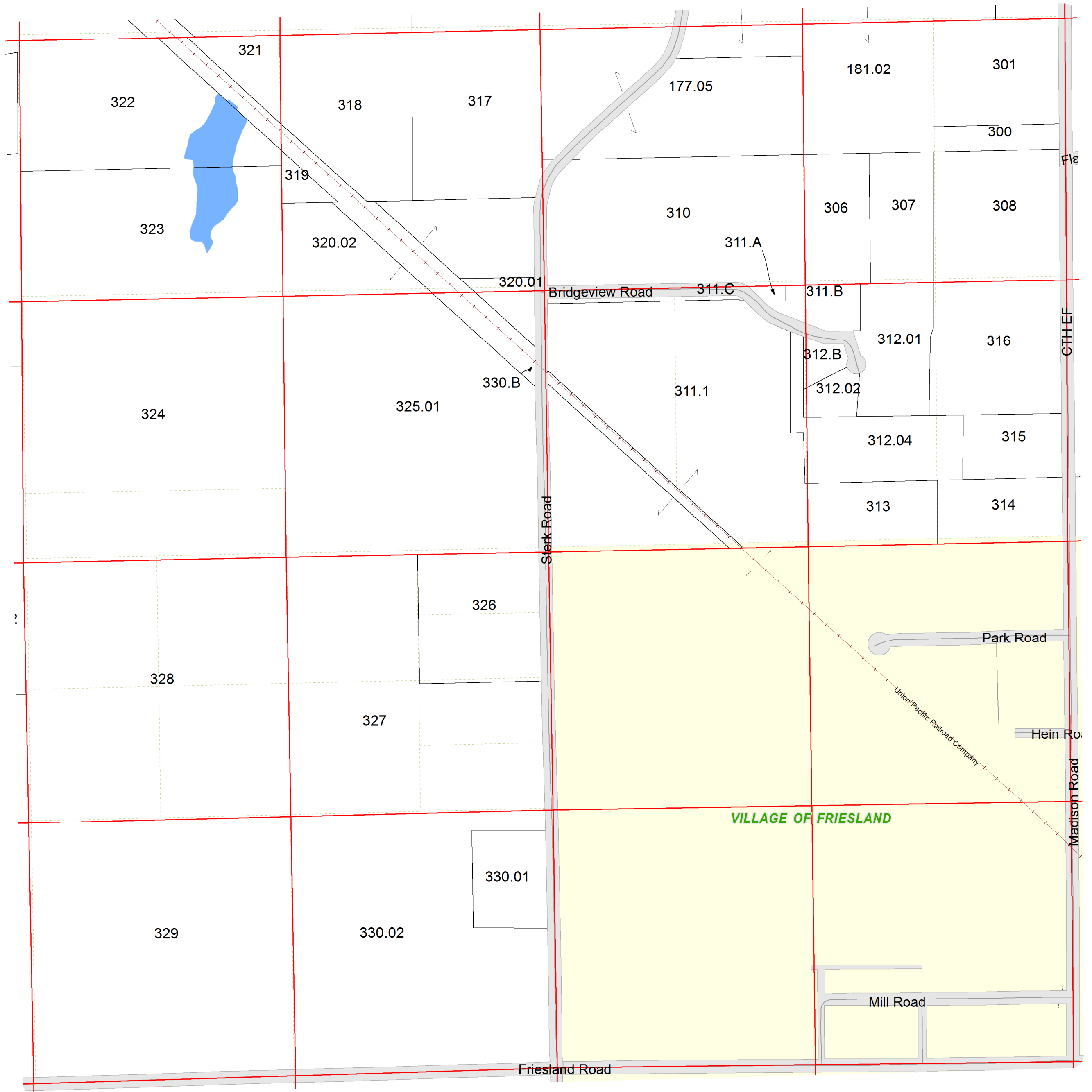


6	5	4	3	2	1
7	8	9	10	11	12
18	17	16	15	14	13
19	20	21	22	23	24
30	29	28	27	26	25
31	32	33	34	35	36

SEE SECTION 09 TOWN OF RANDOLPH

SEE SECTION 17 TOWN OF RANDOLPH

SEE VILLAGE OF FRIESLAND

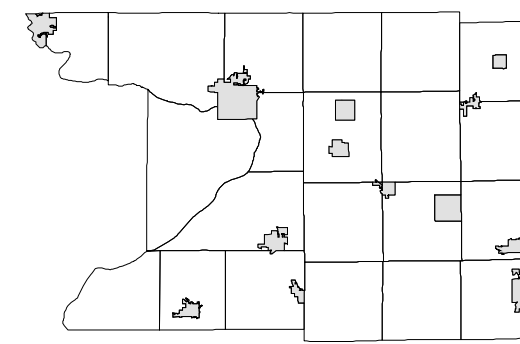


SEE SECTION 21 TOWN OF RANDOLPH

TOWN OF RANDOLPH

SECTION 17 T13N R12E

1 inch = 400 feet 1:4,800

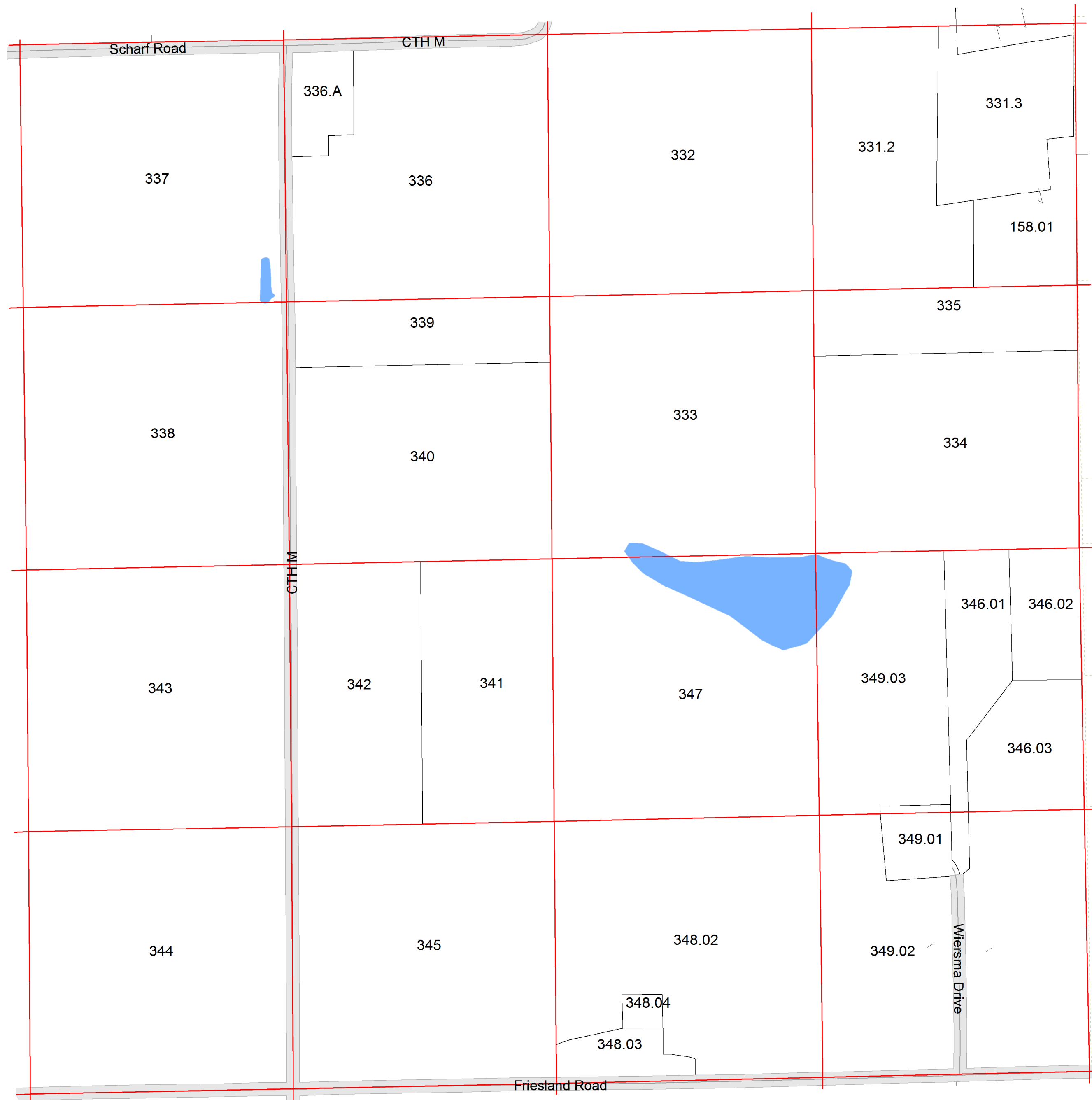


6	5	4	3	2	1
7	8	9	10	11	12
18	17	16	15	14	13
19	20	21	22	23	24
30	29	28	27	26	25
31	32	33	34	35	36

SEE SECTION 08 TOWN OF RANDOLPH

SEE SECTION 18 TOWN OF RANDOLPH

SEE SECTION 16 TOWN OF RANDOLPH

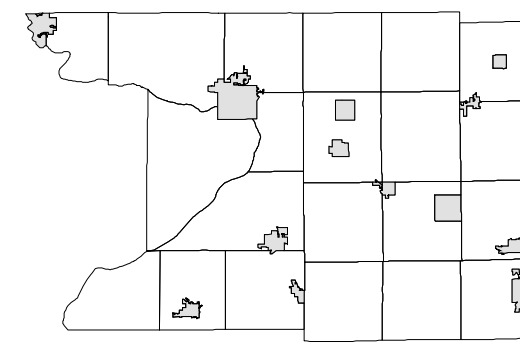


SEE SECTION 20 TOWN OF RANDOLPH

TOWN OF RANDOLPH

SECTION 18 T13N R12E

1 inch = 400 feet 1:4,800



6	5	4	3	2	1
7	8	9	10	11	12
18	17	16	15	14	13
19	20	21	22	23	24
30	29	28	27	26	25
31	32	33	34	35	36

SEE SECTION 07 TOWN OF RANDOLPH

SEE SECTION 24 TOWN OF SCOTT

SEE SECTION 17 TOWN OF RANDOLPH

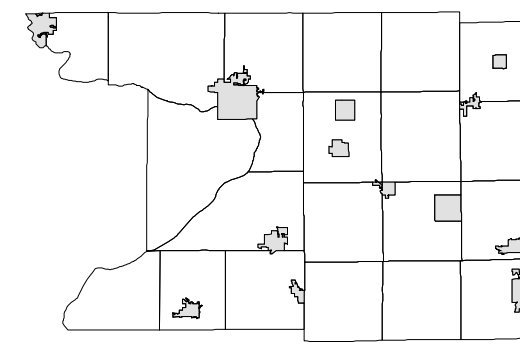


SEE SECTION 19 TOWN OF RANDOLPH

TOWN OF RANDOLPH

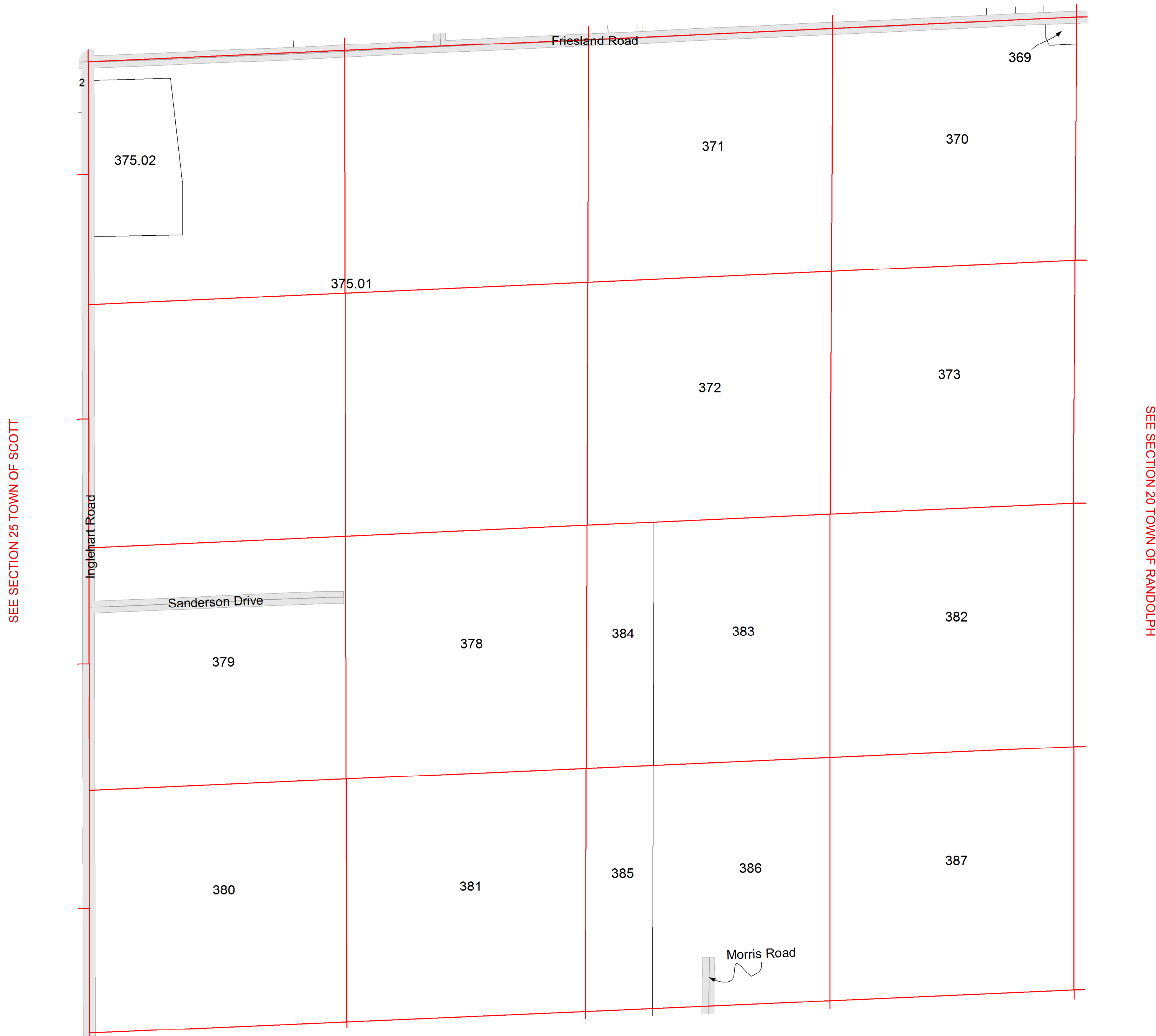
SECTION 19 T13N R12E

1 inch = 400 feet 1:4,800



6	5	4	3	2	1
7	8	9	10	11	12
18	17	16	15	14	13
19	20	21	22	23	24
30	29	28	27	26	25
31	32	33	34	35	36

SEE SECTION 18 TOWN OF RANDOLPH



SEE SECTION 25 TOWN OF SCOTT

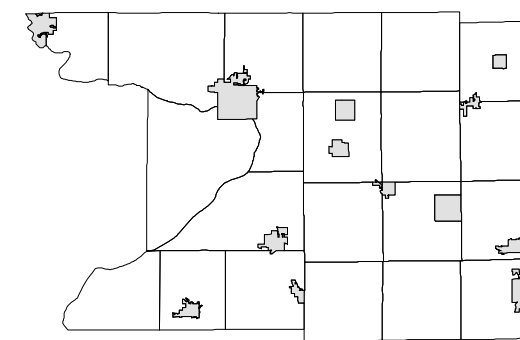
SEE SECTION 20 TOWN OF RANDOLPH

SEE SECTION 30 TOWN OF RANDOLPH

TOWN OF RANDOLPH

SECTION 20 T13N R12E

1 inch = 400 feet 1:4,800

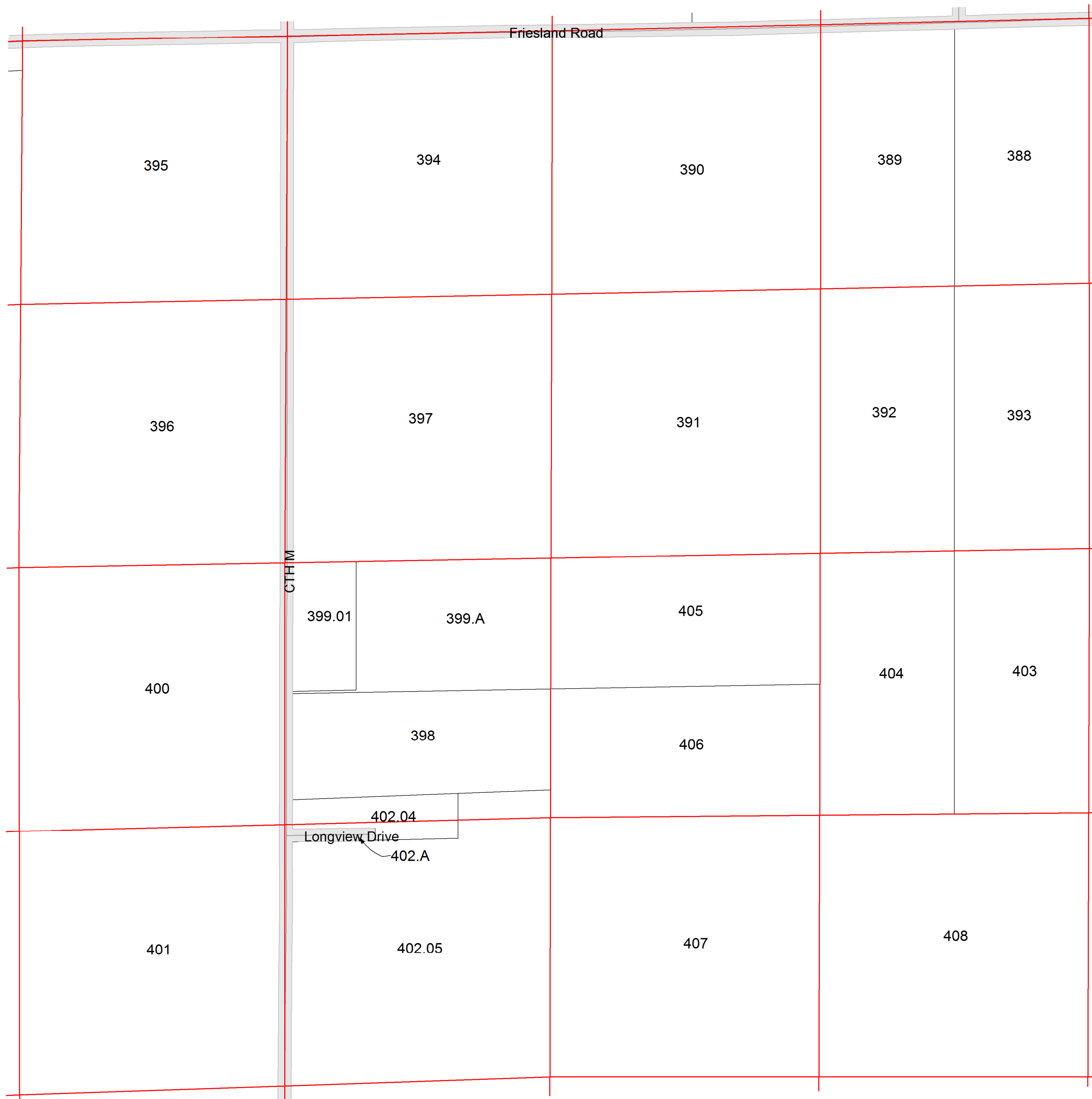


6	5	4	3	2	1
7	8	9	10	11	12
18	17	16	15	14	13
19	20	21	22	23	24
30	29	28	27	26	25
31	32	33	34	35	36

SEE SECTION 17 TOWN OF RANDOLPH

SEE SECTION 19 TOWN OF RANDOLPH

SEE SECTION 21 TOWN OF RANDOLPH

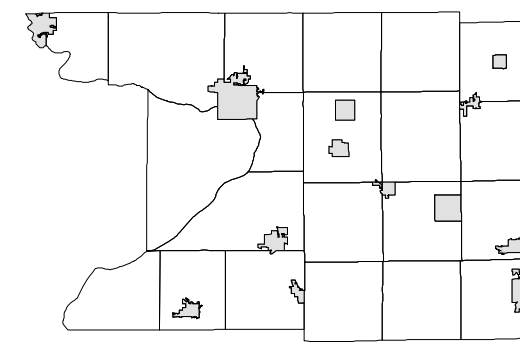


SEE SECTION 29 TOWN OF RANDOLPH

TOWN OF RANDOLPH

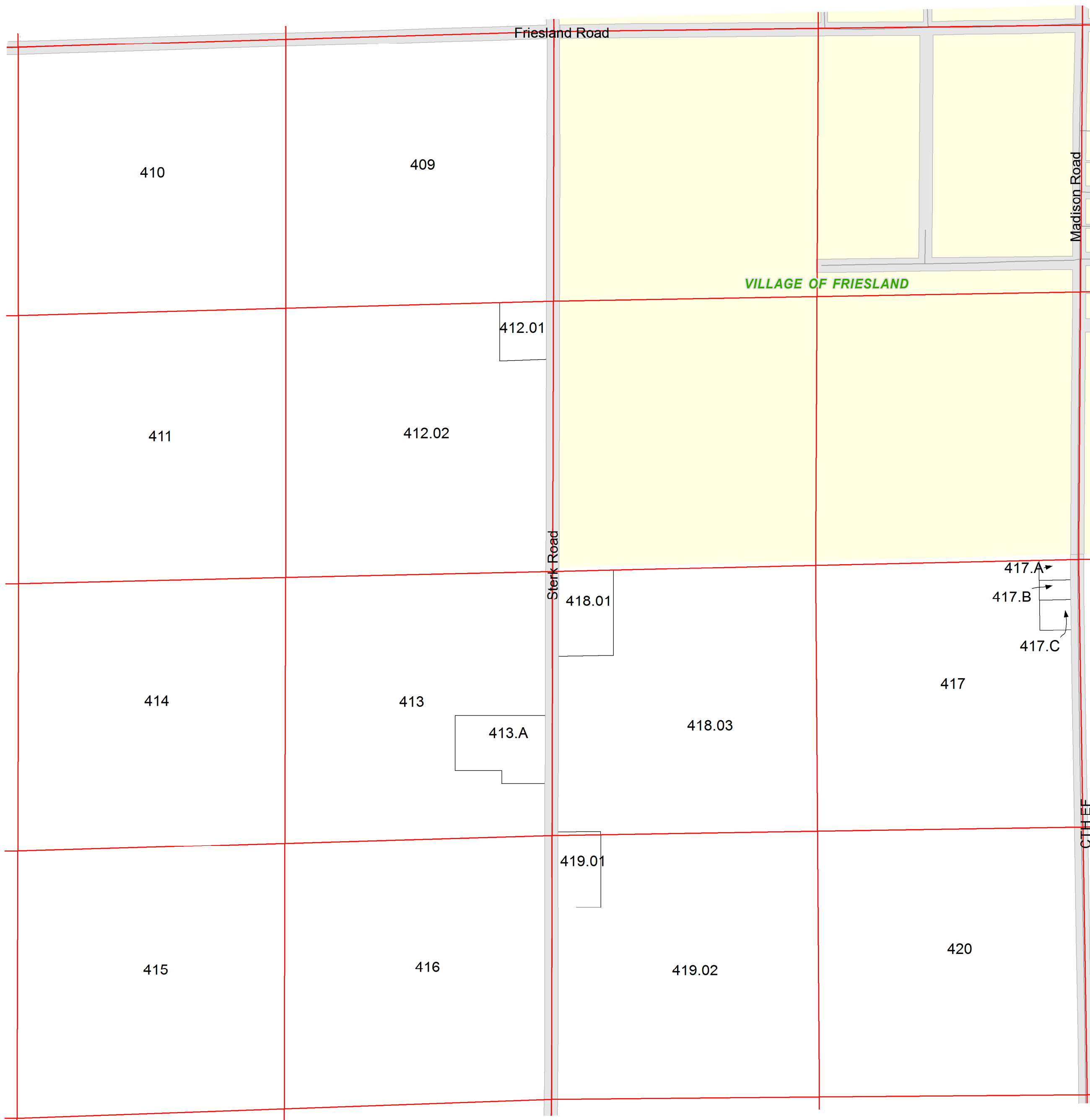
SECTION 21 T13N R12E

1 inch = 400 feet 1:4,800



6	5	4	3	2	1
7	8	9	10	11	12
18	17	16	15	14	13
19	20	21	22	23	24
30	29	28	27	26	25
31	32	33	34	35	36

SEE VILLAGE OF FRIESLAND



SEE SECTION 20 TOWN OF RANDOLPH

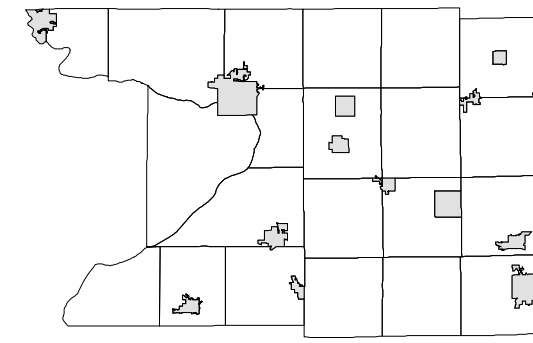
SEE SECTION 22 TOWN OF RANDOLPH

SEE SECTION 28 TOWN OF RANDOLPH

TOWN OF RANDOLPH

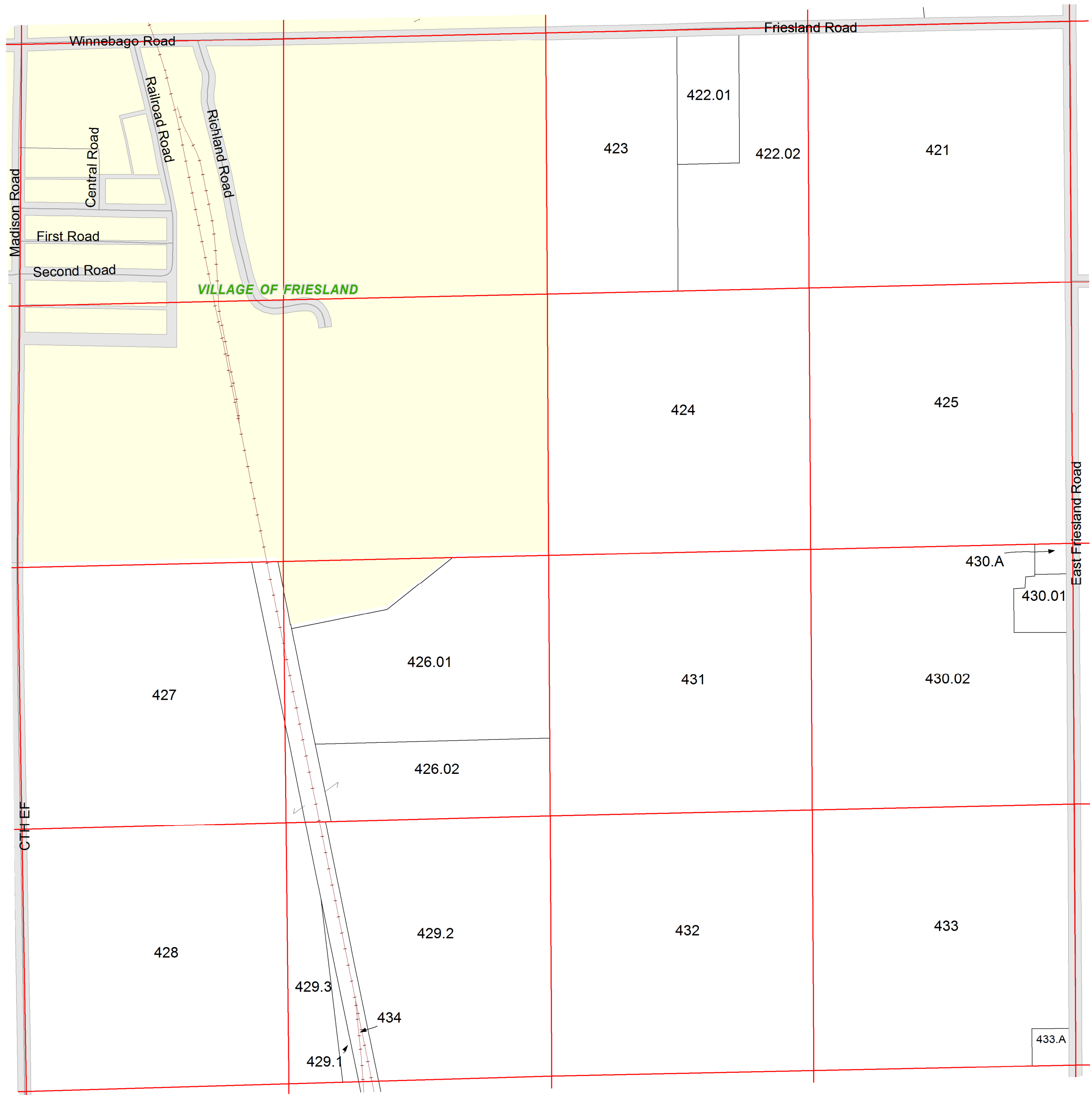
SECTION 22 T13N R12E

1 inch = 400 feet 1:4,800



6	5	4	3	2	1
7	8	9	10	11	12
18	17	16	15	14	13
19	20	21	22	23	24
30	29	28	27	26	25
31	32	33	34	35	36

SEE SECTION 15 TOWN OF RANDOLPH



SEE VILLAGE OF FRIESLAND

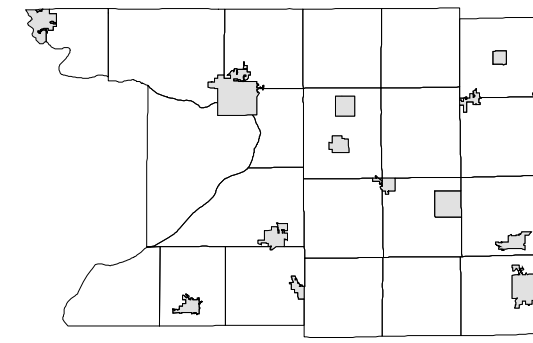
SEE SECTION 23 TOWN OF RANDOLPH

SEE SECTION 27 TOWN OF RANDOLPH

TOWN OF RANDOLPH

SECTION 23 T13N R12E

1 inch = 400 feet 1:4,800



6	5	4	3	2	1
7	8	9	10	11	12
18	17	16	15	14	13
19	20	21	22	23	24
30	29	28	27	26	25
31	32	33	34	35	36

SEE SECTION 14 TOWN OF RANDOLPH

SEE SECTION 22 TOWN OF RANDOLPH



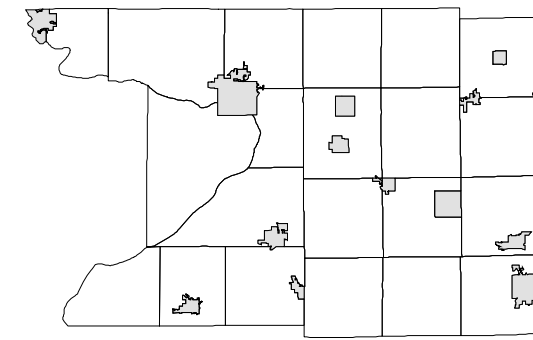
SEE SECTION 24 TOWN OF RANDOLPH

SEE SECTION 26 TOWN OF RANDOLPH

TOWN OF RANDOLPH

SECTION 24 T13N R12E

1 inch = 400 feet 1:4,800

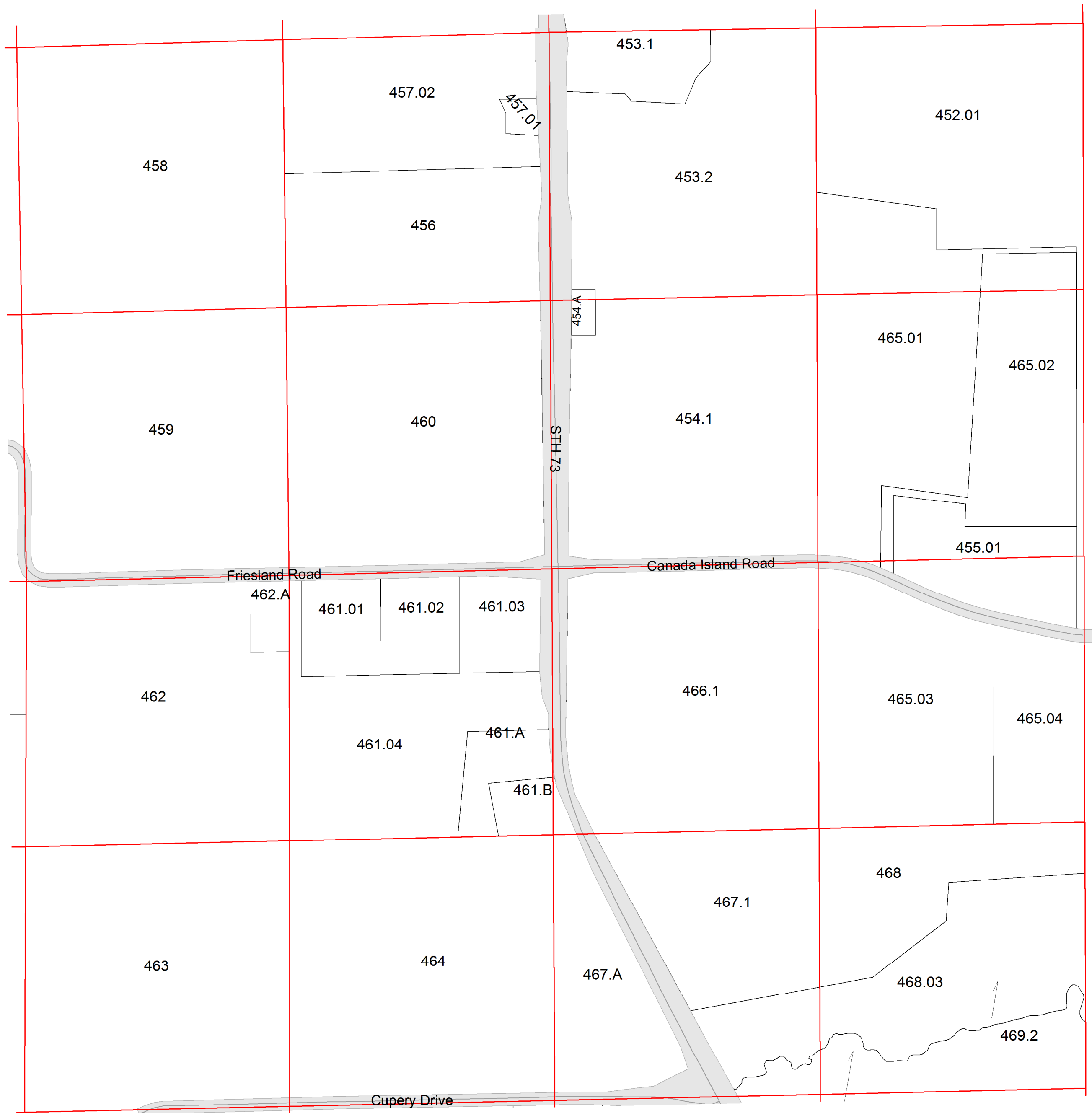


6	5	4	3	2	1
7	8	9	10	11	12
18	17	16	15	14	13
19	20	21	22	23	24
30	29	28	27	26	25
31	32	33	34	35	36

SEE SECTION 13 TOWN OF RANDOLPH

SEE SECTION 23 TOWN OF RANDOLPH

SEE DODGE COUNTY

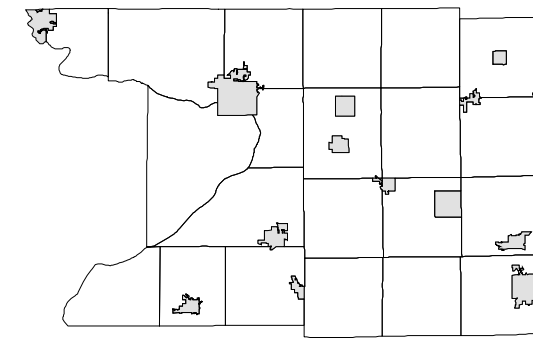


SEE SECTION 25 TOWN OF RANDOLPH

TOWN OF RANDOLPH

SECTION 25 T13N R12E

1 inch = 400 feet 1:4,800

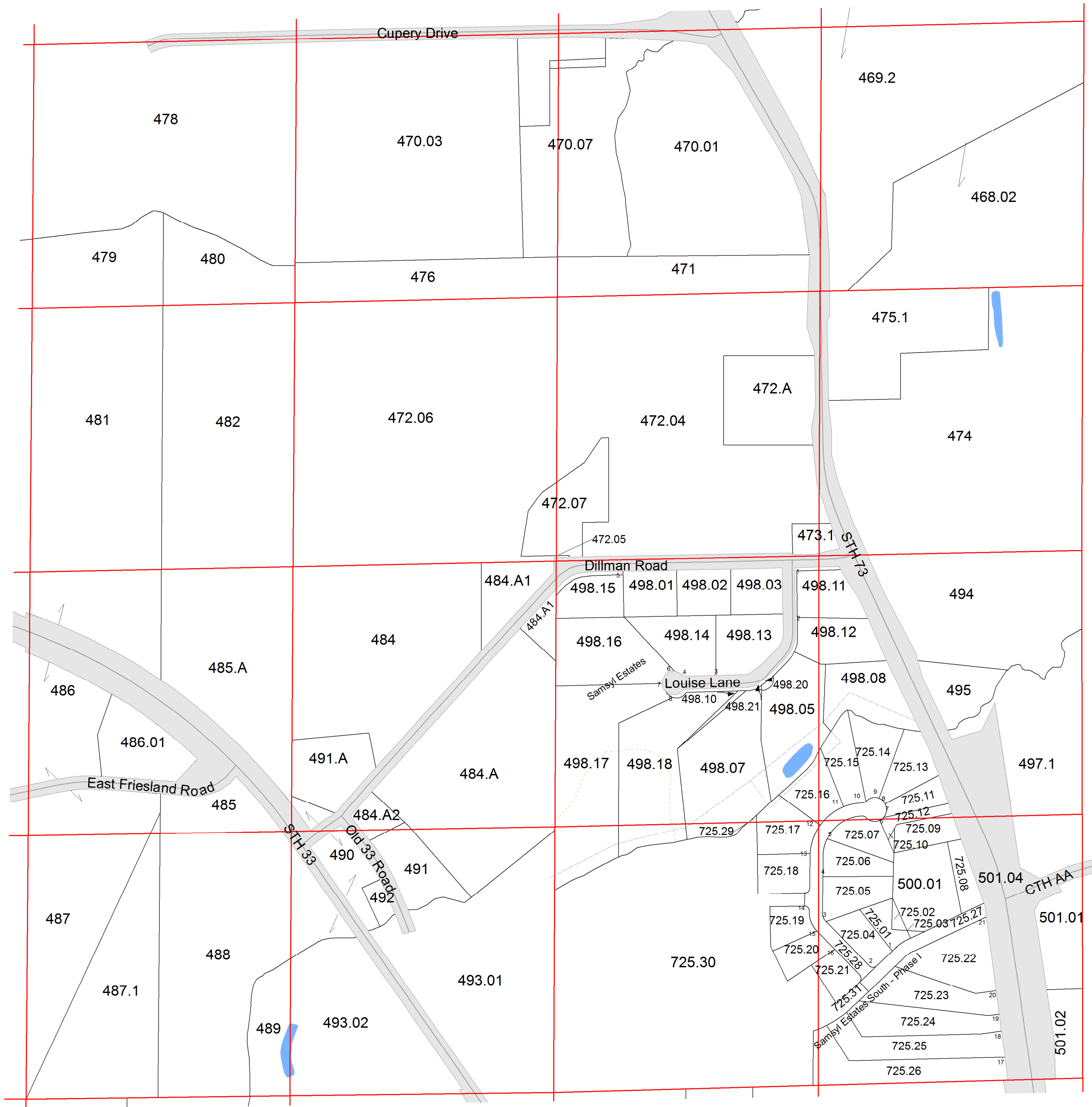


6	5	4	3	2	1
7	8	9	10	11	12
18	17	16	15	14	13
19	20	21	22	23	24
30	29	28	27	26	25
31	32	33	34	35	36

SEE SECTION 24 TOWN OF RANDOLPH

SEE SECTION 26 TOWN OF RANDOLPH

SEE DODGE COUNTY

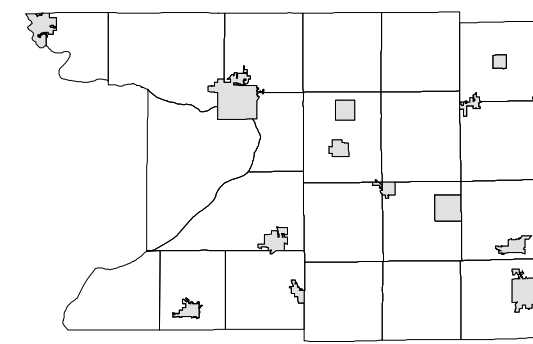


SEE SECTION 36 TOWN OF RANDOLPH

TOWN OF RANDOLPH

SECTION 26 T13N R12E

1 inch = 400 feet 1:4,800



6	5	4	3	2	1
7	8	9	10	11	12
18	17	16	15	14	13
19	20	21	22	23	24
30	29	28	27	26	25
31	32	33	34	35	36

SEE SECTION 23 TOWN OF RANDOLPH

SEE SECTION 27 TOWN OF RANDOLPH

SEE SECTION 25 TOWN OF RANDOLPH

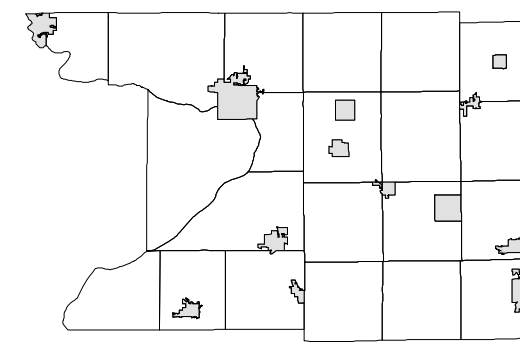


SEE SECTION 35 TOWN OF RANDOLPH

TOWN OF RANDOLPH

SECTION 27 T13N R12E

1 inch = 400 feet 1:4,800

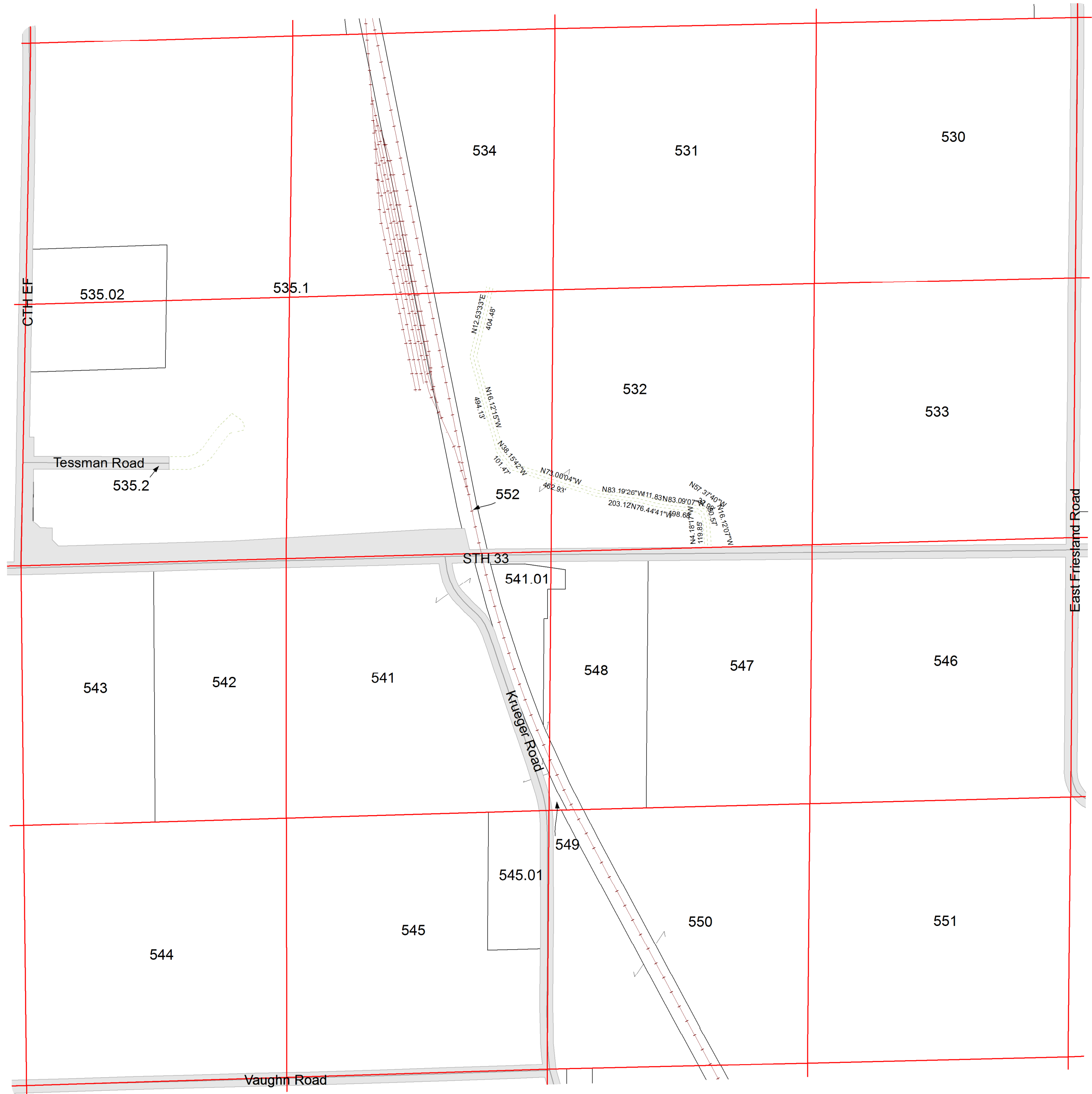


6	5	4	3	2	1
7	8	9	10	11	12
18	17	16	15	14	13
19	20	21	22	23	24
30	29	28	27	26	25
31	32	33	34	35	36

SEE SECTION 22 TOWN OF RANDOLPH

SEE SECTION 28 TOWN OF RANDOLPH

SEE SECTION 26 TOWN OF RANDOLPH

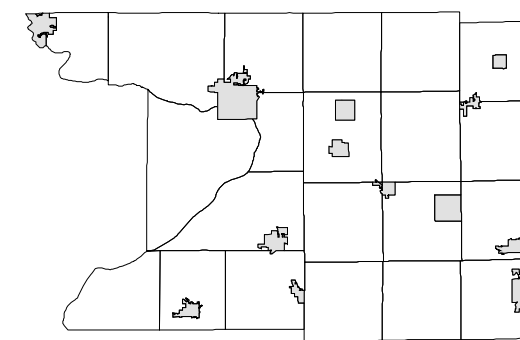


SEE SECTION 34 TOWN OF RANDOLPH

TOWN OF RANDOLPH

SECTION 28 T13N R12E

1 inch = 400 feet 1:4,800

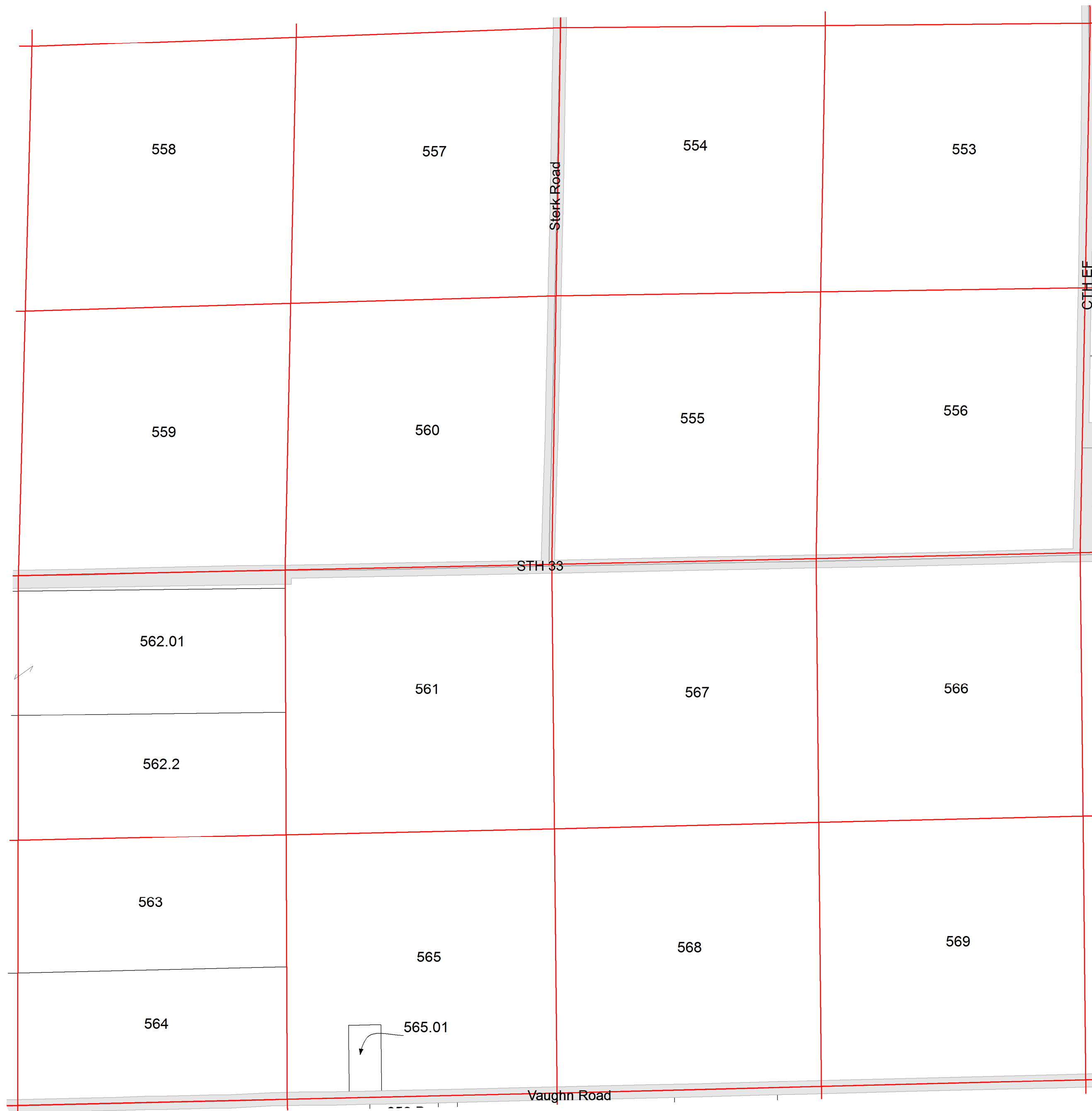


6	5	4	3	2	1
7	8	9	10	11	12
18	17	16	15	14	13
19	20	21	22	23	24
30	29	28	27	26	25
31	32	33	34	35	36

SEE SECTION 21 TOWN OF RANDOLPH

SEE SECTION 29 TOWN OF RANDOLPH

SEE SECTION 27 TOWN OF RANDOLPH

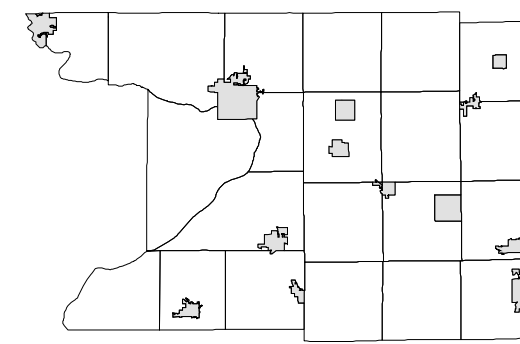


SEE SECTION 33 TOWN OF RANDOLPH

TOWN OF RANDOLPH

SECTION 29 T13N R12E

1 inch = 400 feet 1:4,800

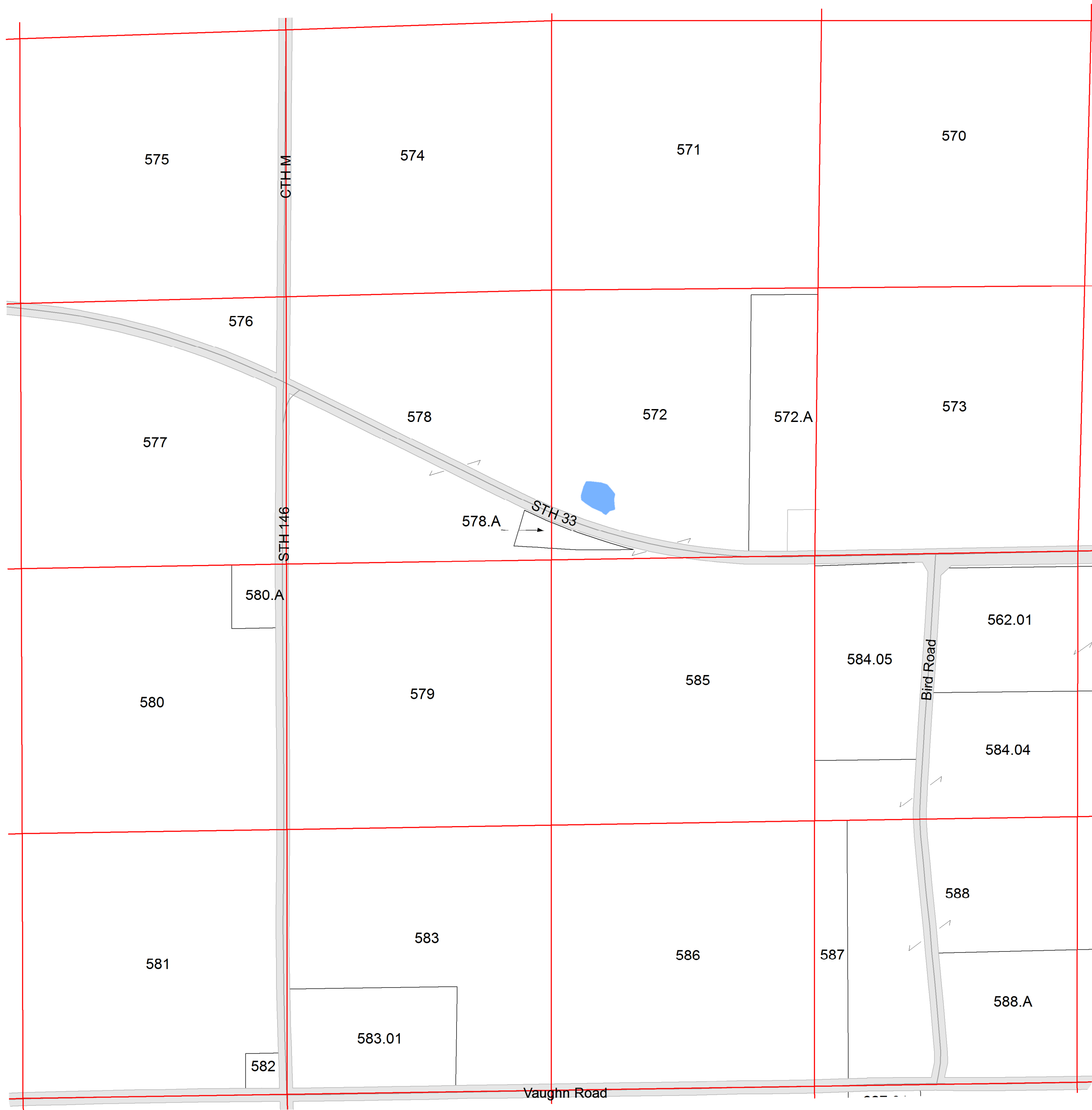


6	5	4	3	2	1
7	8	9	10	11	12
18	17	16	15	14	13
19	20	21	22	23	24
30	29	28	27	26	25
31	32	33	34	35	36

SEE SECTION 20 TOWN OF RANDOLPH

SEE SECTION 30 TOWN OF RANDOLPH

SEE SECTION 28 TOWN OF RANDOLPH

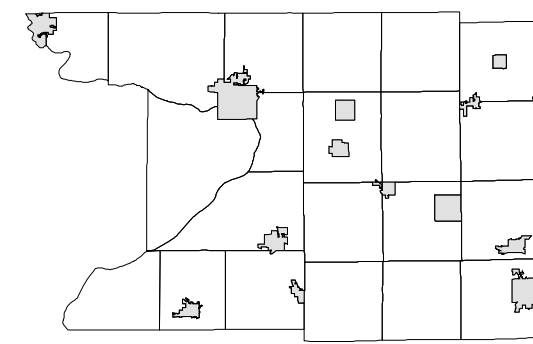


SEE SECTION 32 TOWN OF RANDOLPH

TOWN OF RANDOLPH

SECTION 30 T13N R12E

1 inch = 400 feet 1:4,800

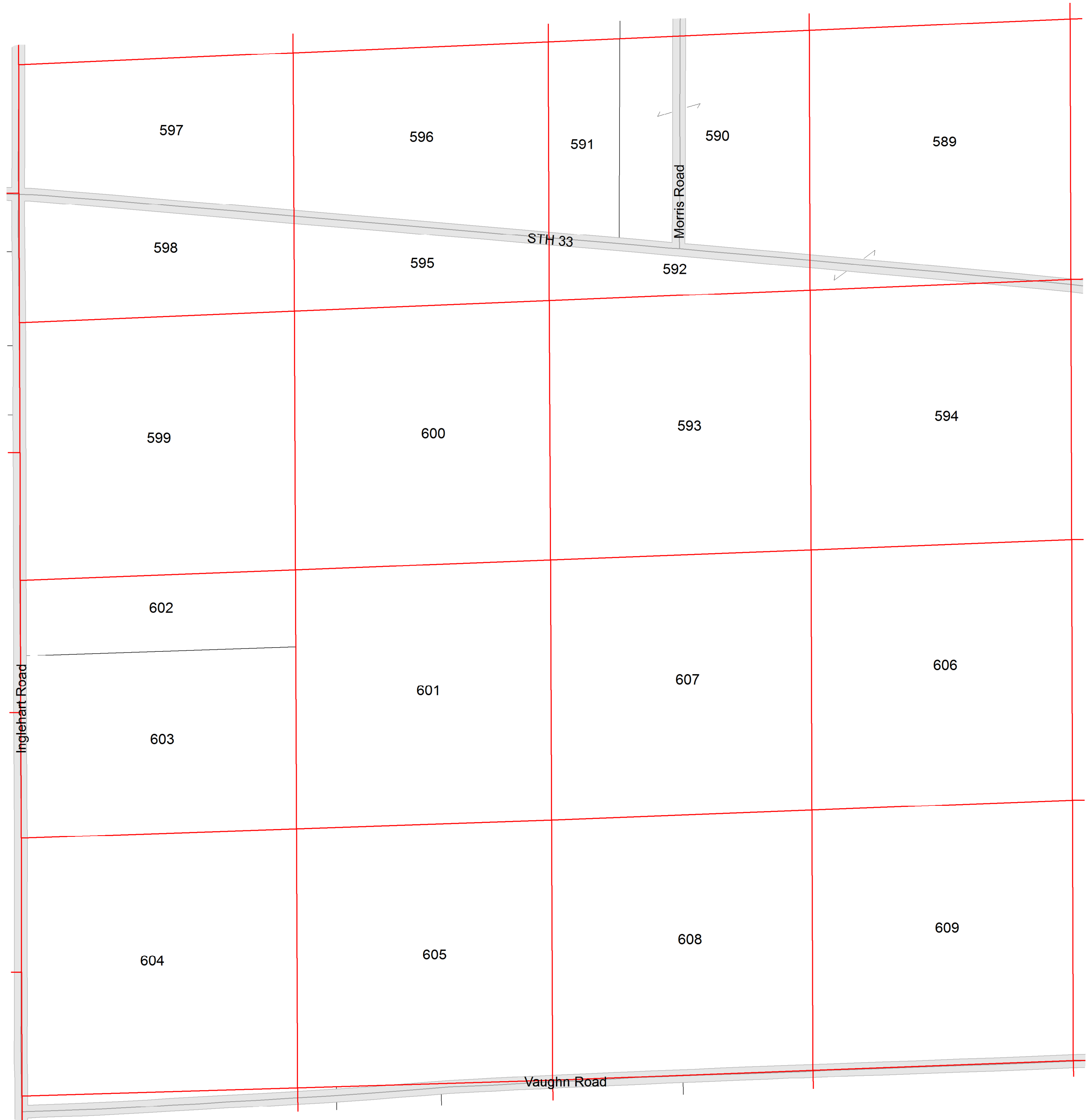


6	5	4	3	2	1
7	8	9	10	11	12
18	17	16	15	14	13
19	20	21	22	23	24
30	29	28	27	26	25
31	32	33	34	35	36

SEE SECTION 19 TOWN OF RANDOLPH

SEE SECTION 36 TOWN OF SCOTT

SEE SECTION 29 TOWN OF RANDOLPH

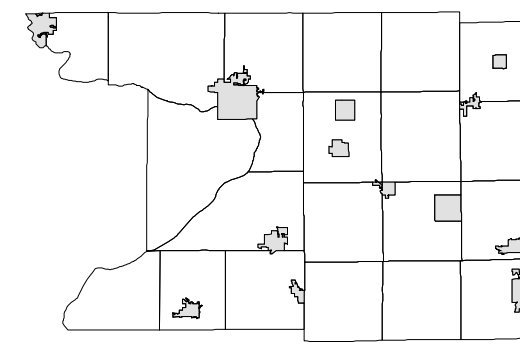


SEE SECTION 31 TOWN OF RANDOLPH

TOWN OF RANDOLPH

SECTION 31 T13N R12E

1 inch = 400 feet 1:4,800

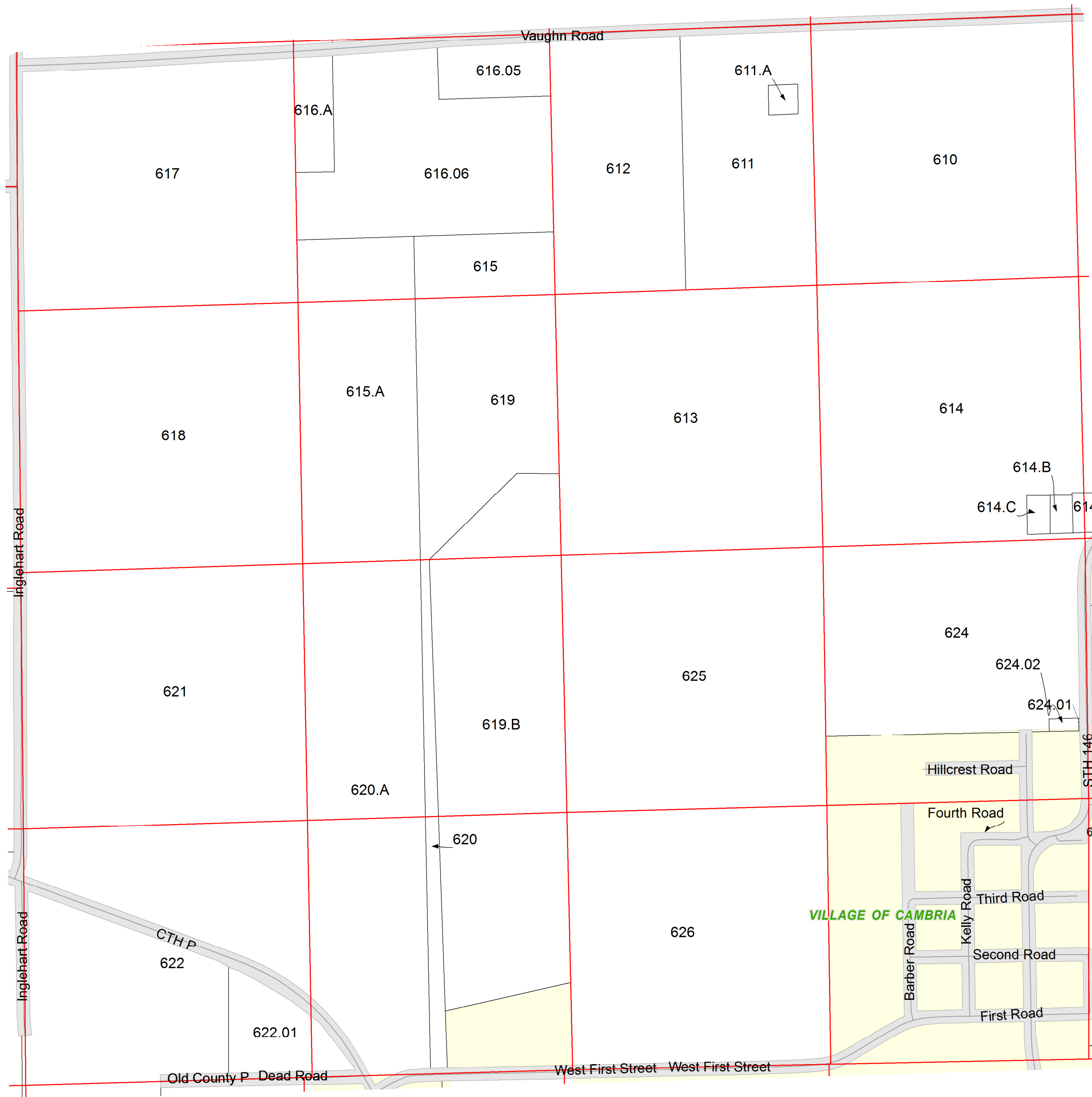


6	5	4	3	2	1
7	8	9	10	11	12
18	17	16	15	14	13
19	20	21	22	23	24
30	29	28	27	26	25
31	32	33	34	35	36

SEE SECTION 30 TOWN OF RANDOLPH

SEE SECTION 01 NORTH TOWN OF SPRINGVALE

SEE VILLAGE OF CAMBRIA

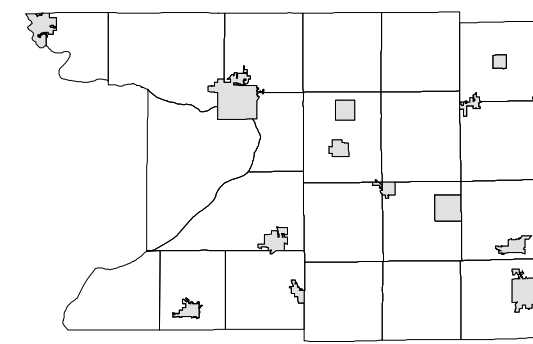


SEE SECTION 06 TOWN OF COURTLAND

TOWN OF RANDOLPH

SECTION 32 T13N R12E

1 inch = 400 feet 1:4,800

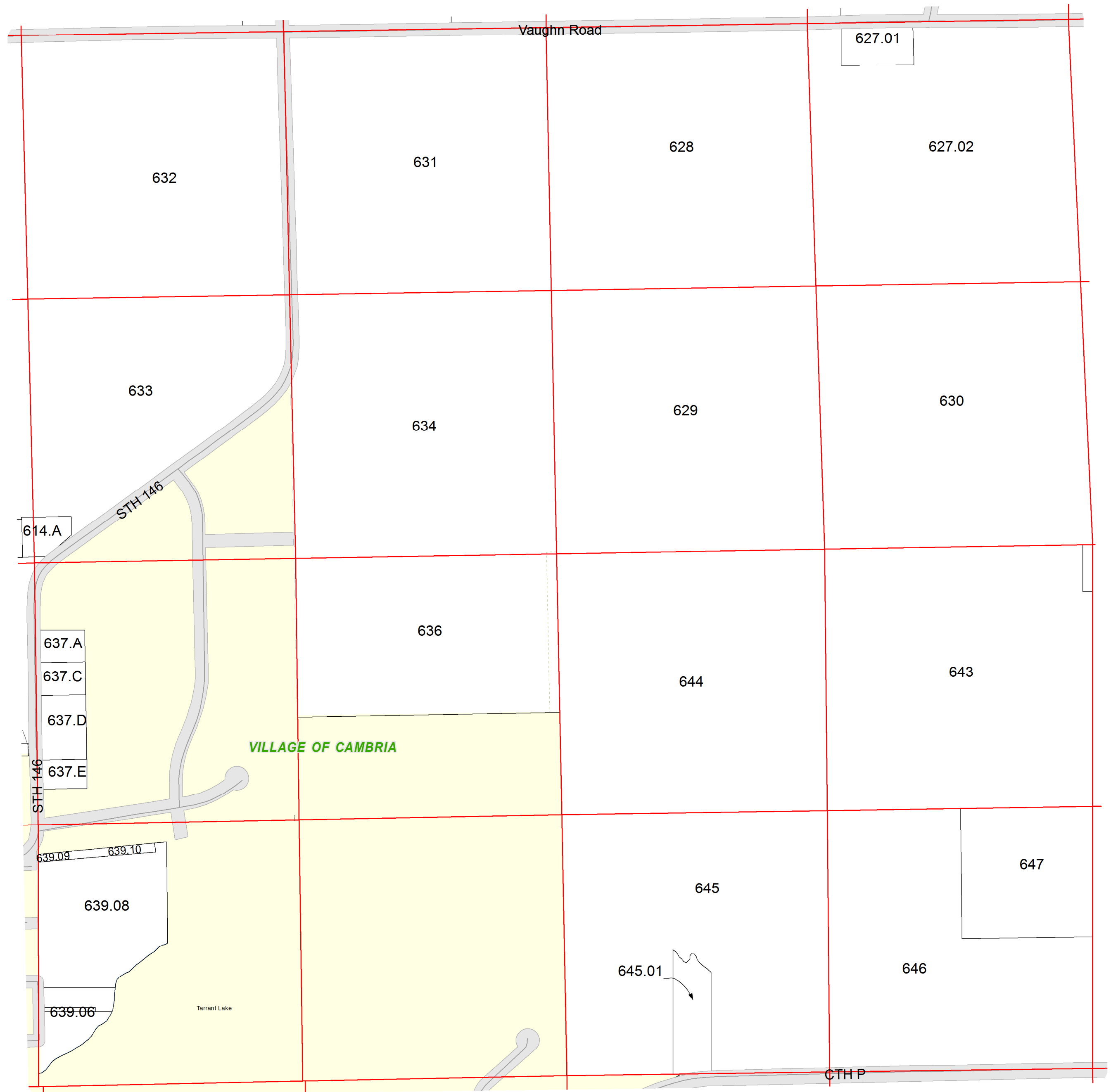


6	5	4	3	2	1
7	8	9	10	11	12
18	17	16	15	14	13
19	20	21	22	23	24
30	29	28	27	26	25
31	32	33	34	35	36

SEE SECTION 29 TOWN OF RANDOLPH

SEE SECTION 31 TOWN OF RANDOLPH

SEE SECTION 33 TOWN OF RANDOLPH

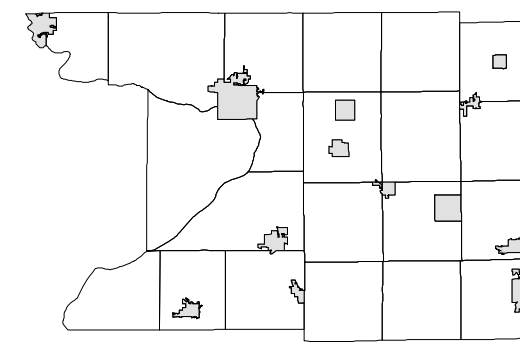


SEE VILLAGE OF CAMBRIA

TOWN OF RANDOLPH

SECTION 33 T13N R12E

1 inch = 400 feet 1:4,800

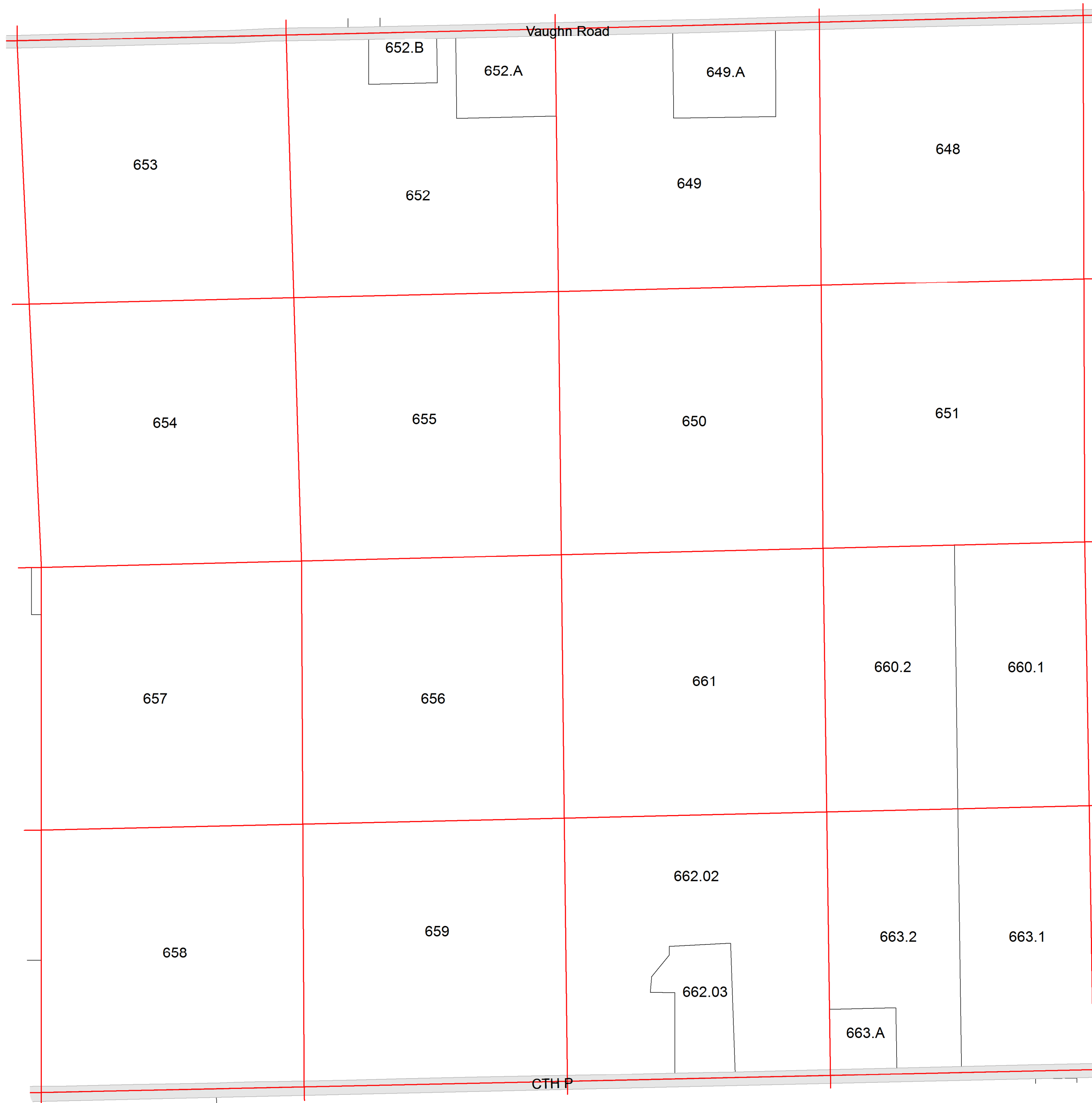


6	5	4	3	2	1
7	8	9	10	11	12
18	17	16	15	14	13
19	20	21	22	23	24
30	29	28	27	26	25
31	32	33	34	35	36

SEE SECTION 28 TOWN OF RANDOLPH

SEE SECTION 32 TOWN OF RANDOLPH

SEE SECTION 34 TOWN OF RANDOLPH

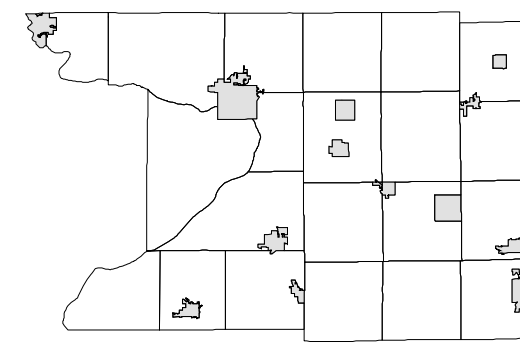


SEE SECTION 04 TOWN OF COURTLAND

TOWN OF RANDOLPH

SECTION 34 T13N R12E

1 inch = 400 feet 1:4,800



6	5	4	3	2	1
7	8	9	10	11	12
18	17	16	15	14	13
19	20	21	22	23	24
30	29	28	27	26	25
31	32	33	34	35	36

SEE SECTION 27 TOWN OF RANDOLPH

SEE SECTION 33 TOWN OF RANDOLPH

SEE SECTION 35 TOWN OF RANDOLPH

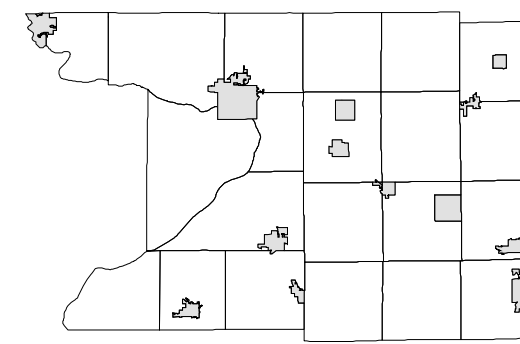


SEE SECTION 03 TOWN OF COURTLAND

TOWN OF RANDOLPH

SECTION 35 T13N R12E

1 inch = 400 feet 1:4,800



6	5	4	3	2	1
7	8	9	10	11	12
18	17	16	15	14	13
19	20	21	22	23	24
30	29	28	27	26	25
31	32	33	34	35	36

SEE SECTION 26 TOWN OF RANDOLPH

SEE SECTION 34 TOWN OF RANDOLPH

SEE SECTION 36 TOWN OF RANDOLPH

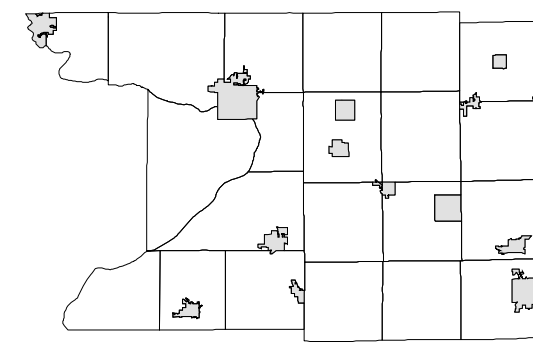


SEE SECTION 02 TOWN OF COURTLAND

TOWN OF RANDOLPH

SECTION 36 T13N R12E

1 inch = 400 feet 1:4,800



6	5	4	3	2	1
7	8	9	10	11	12
18	17	16	15	14	13
19	20	21	22	23	24
30	29	28	27	26	25
31	32	33	34	35	36

SEE SECTION 25 TOWN OF RANDOLPH

SEE SECTION 35 TOWN OF RANDOLPH

SEE DODGE COUNTY



SEE SECTION 01 TOWN OF COURTLAND